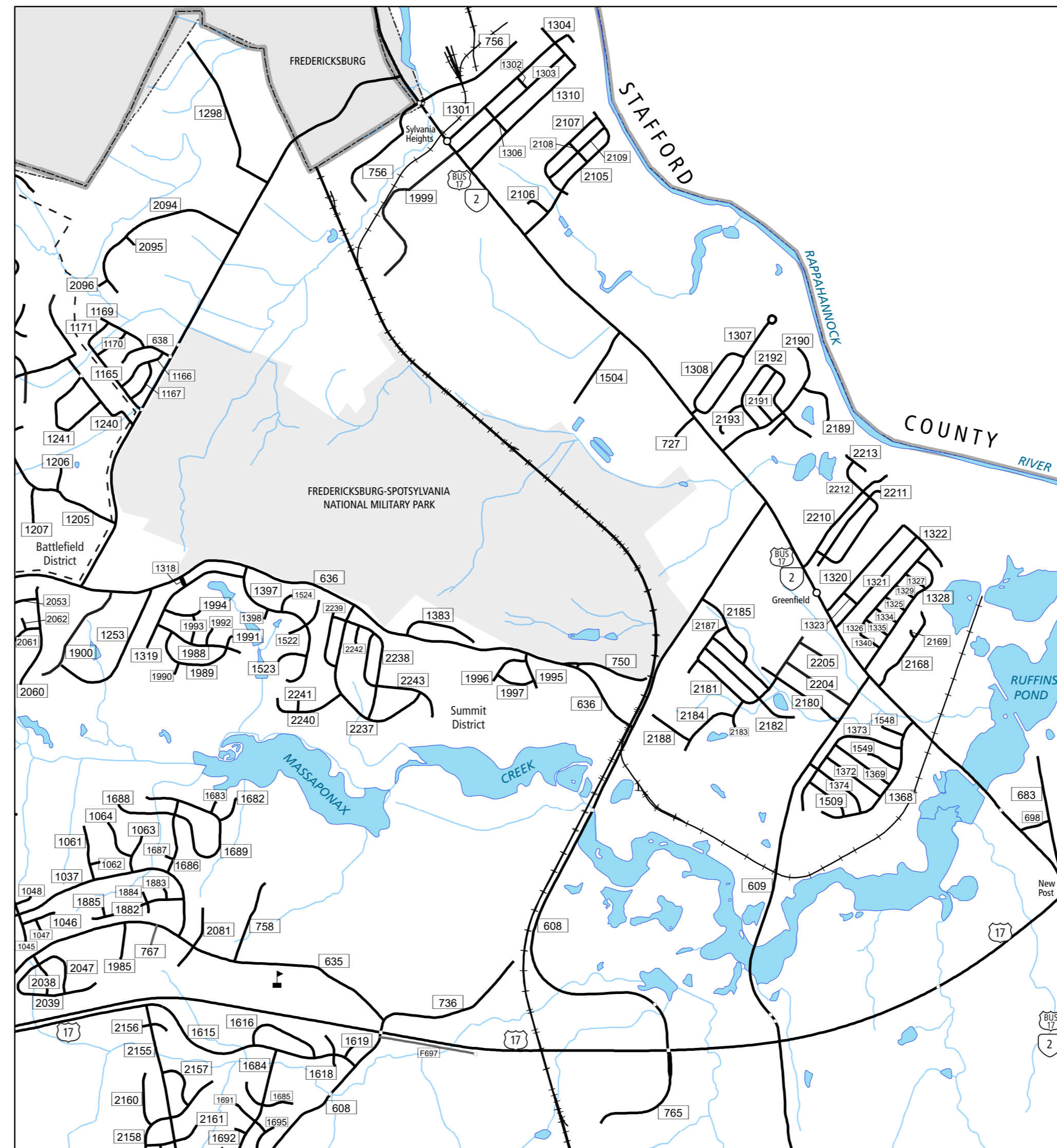
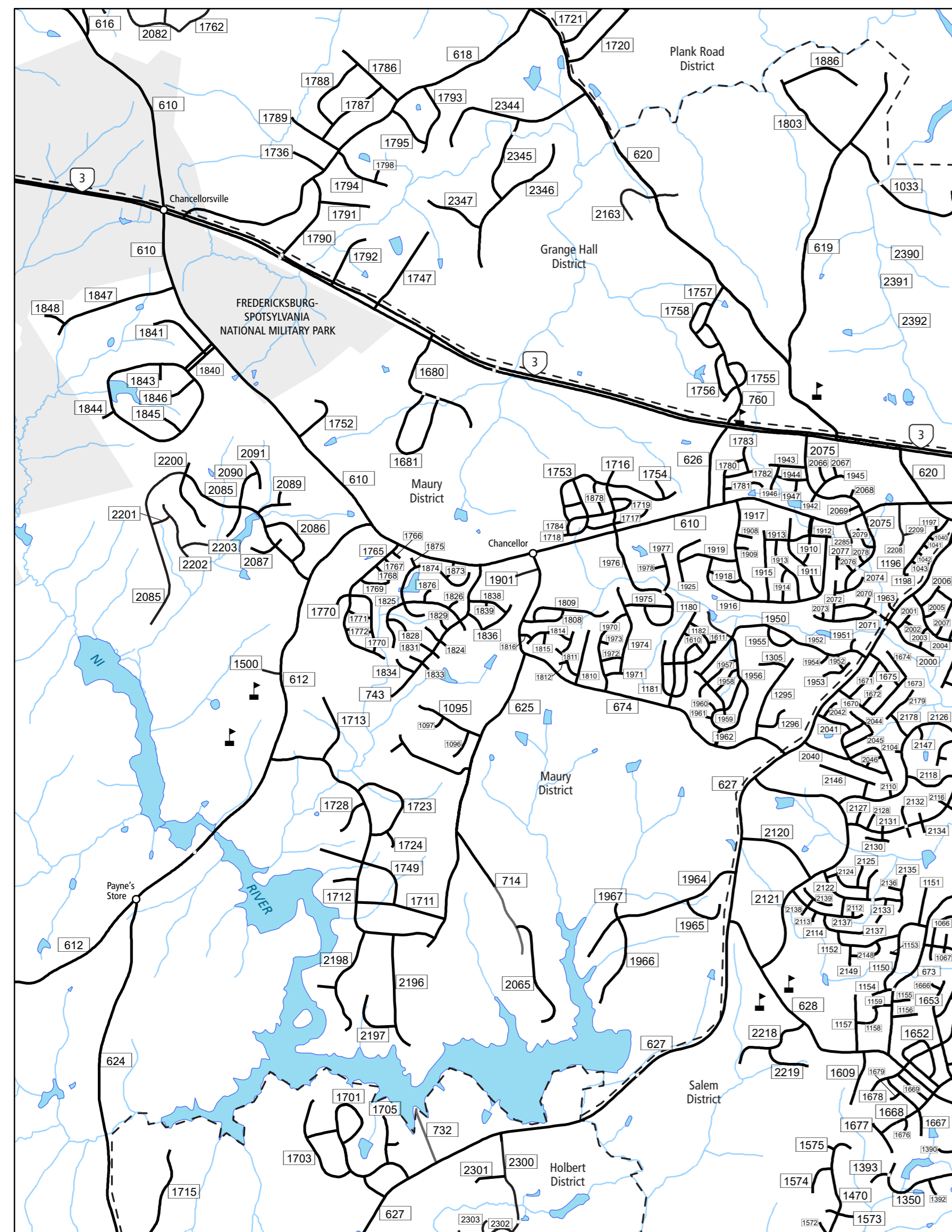


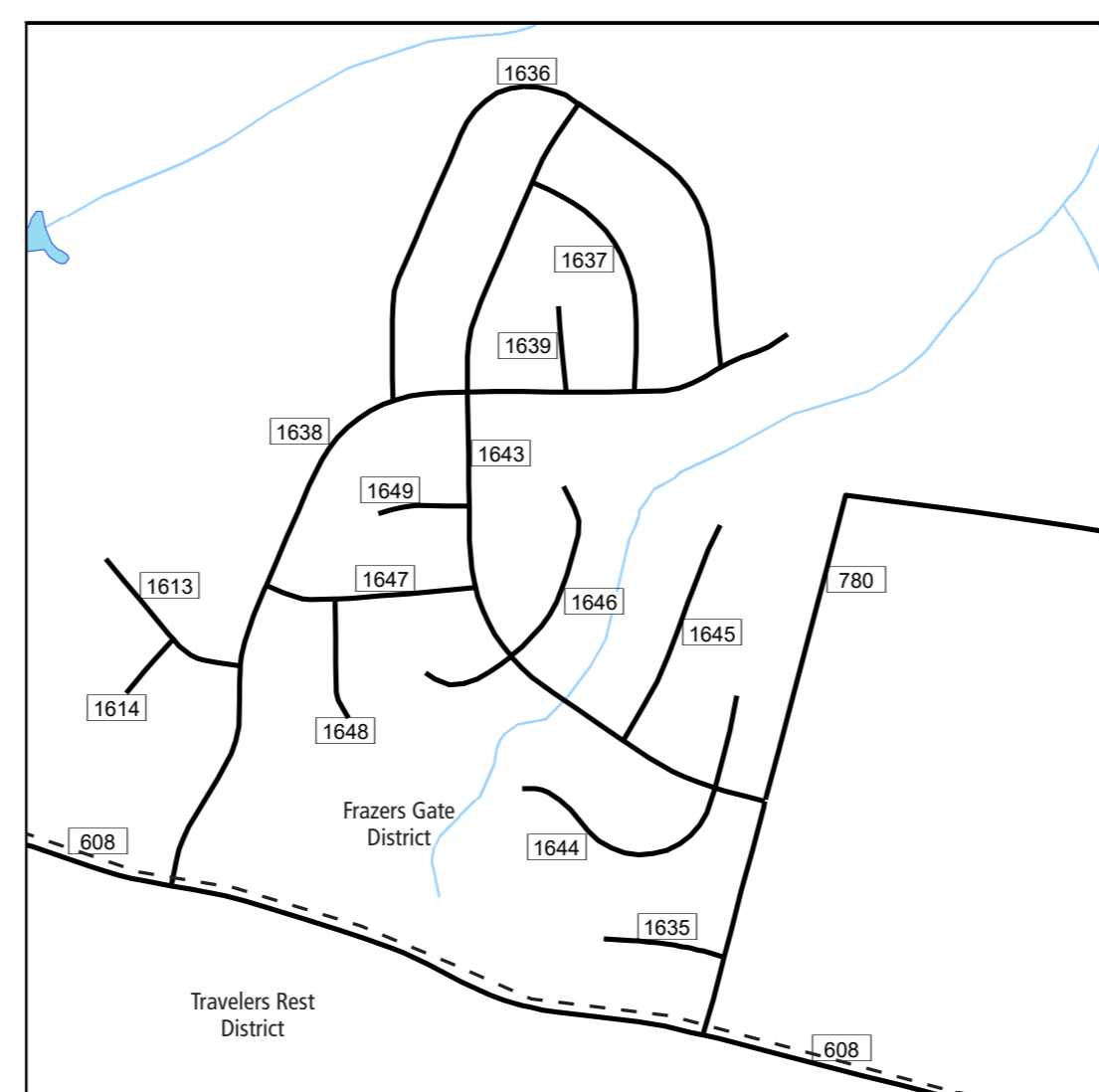
8
LAKE ANNA RIVER AREA
(four times map scale)



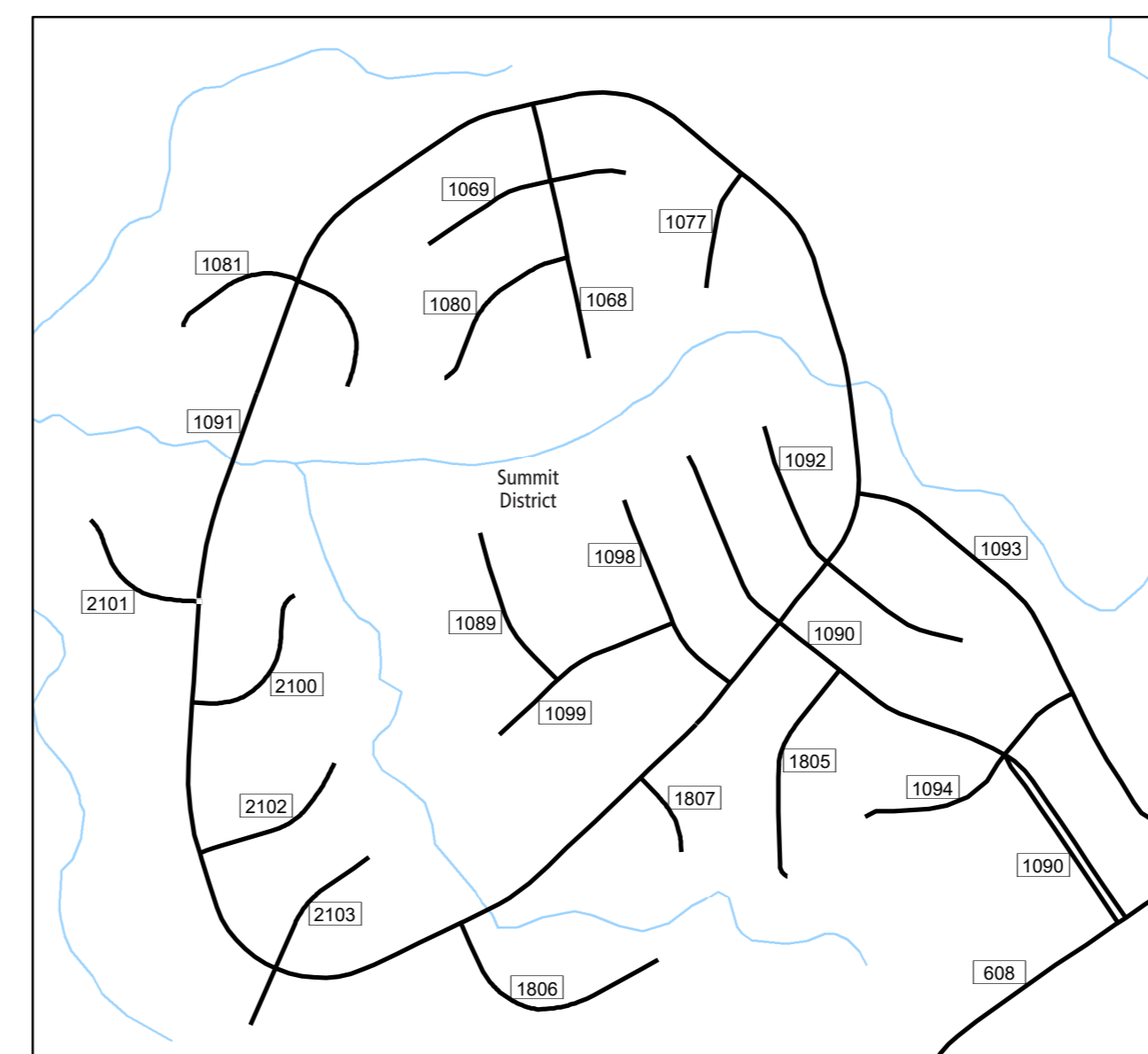
4
GREENFIELD AREA
(four times map scale)



3
CHANCELLORSVILLE AREA
(four times map scale)




6
SOUTH OAKS AREA
(four times map scale)

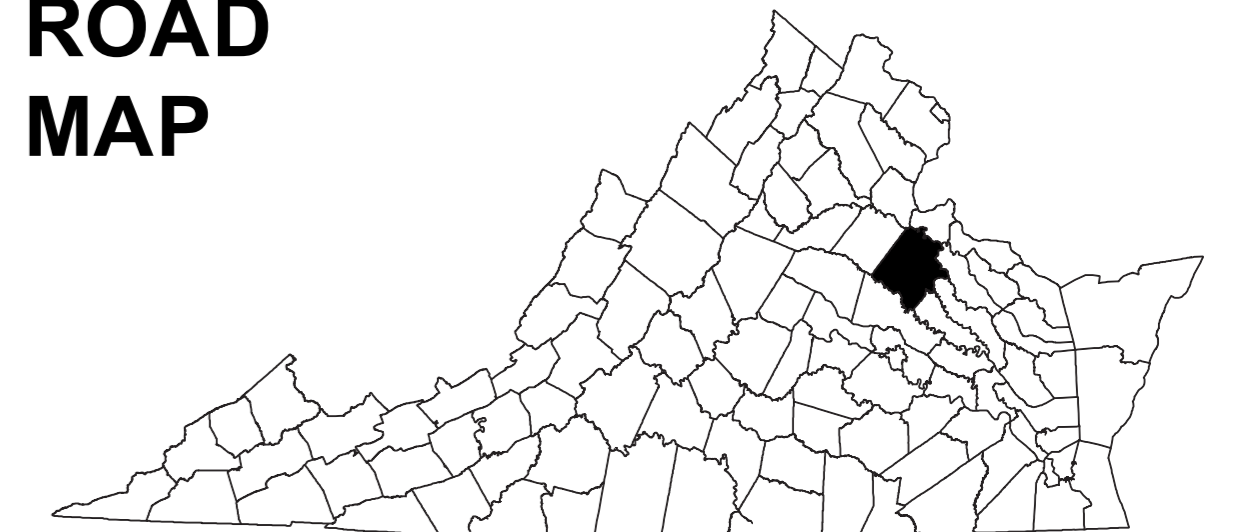


7
LANCASTER GATE AREA
(four times map scale)

SPOTSYLVANIA COUNTY, VA



COUNTY
ROAD
MAP



SPOTSYLVANIA
COUNTY

ROAD CLASSIFICATIONS

- Frontage Road
- Secondary Route
- State Route
- U.S. Route
- Urban Road
- LightSurface
- DividedHwyInterstate
- AllWeatherSurface
- Unsurfaced
- otherSurface
- BikeRoutes
- AppalachianTrail
- Scenic Roads

Additional ROAD CLASSIFICATION (Post 2019)
Hard-surface

MISCELLANEOUS

- Schools
- Seaports
- Park_RideLots

AIRPORTS

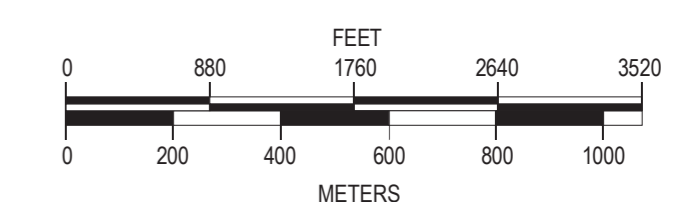
- Commercial
- General
- Military

RAILROADS

- Metro
- VARailroads
- Park_N_Ride

BOUNDARIES

- MilitaryAreas
- MagisterialDistricts
- Incorp_Areas
- Natural_LandCover



The accuracy or completeness of this map is not guaranteed or warranted.
Map depicts state-maintained highway network as of May 1, 2021.
Copyright © 2021 by Commonwealth of Virginia
Department of Transportation, All Rights Reserved

AN INVENTORY OF STATE MAINTAINED ROADS
SUPPLEMENT SHEET B