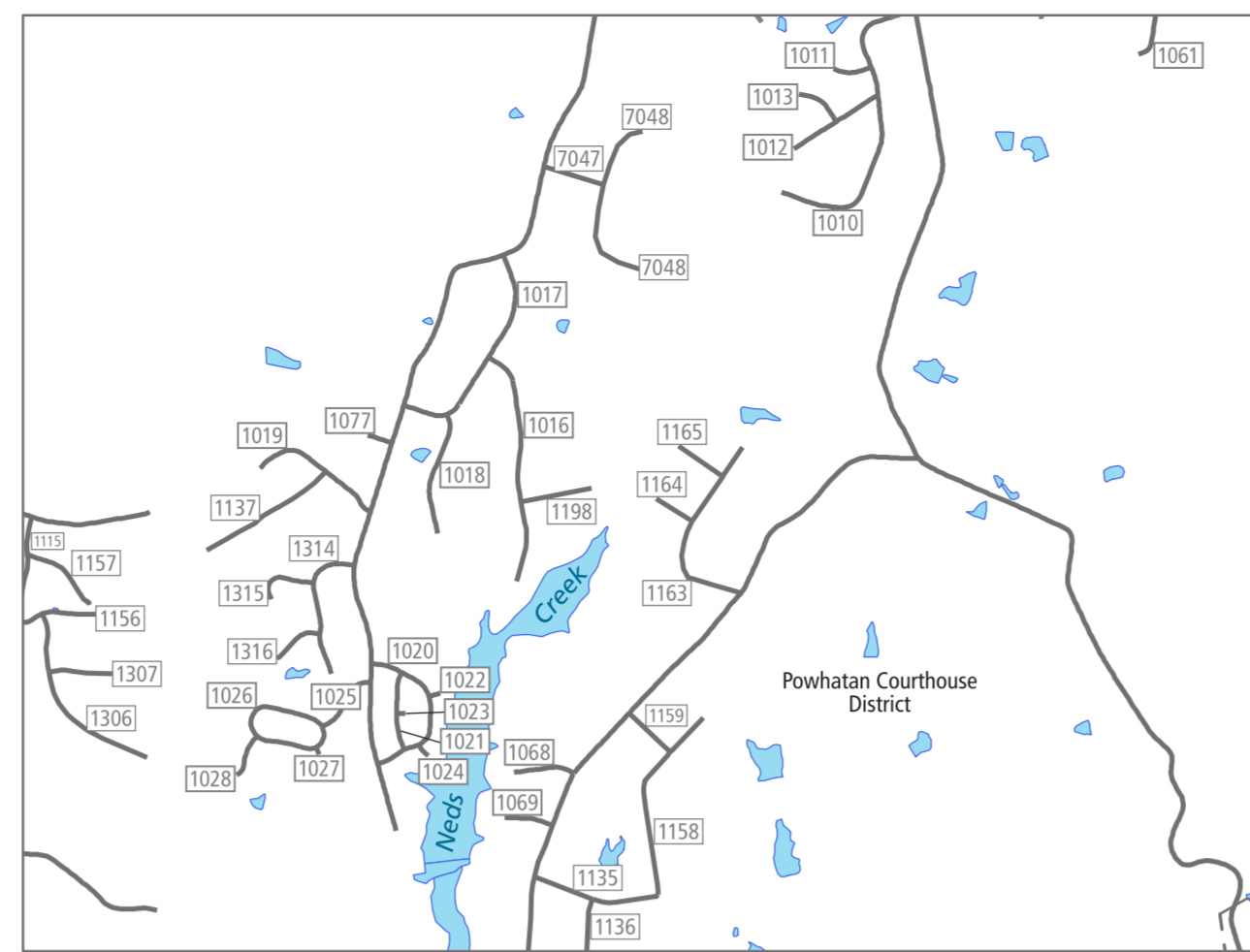
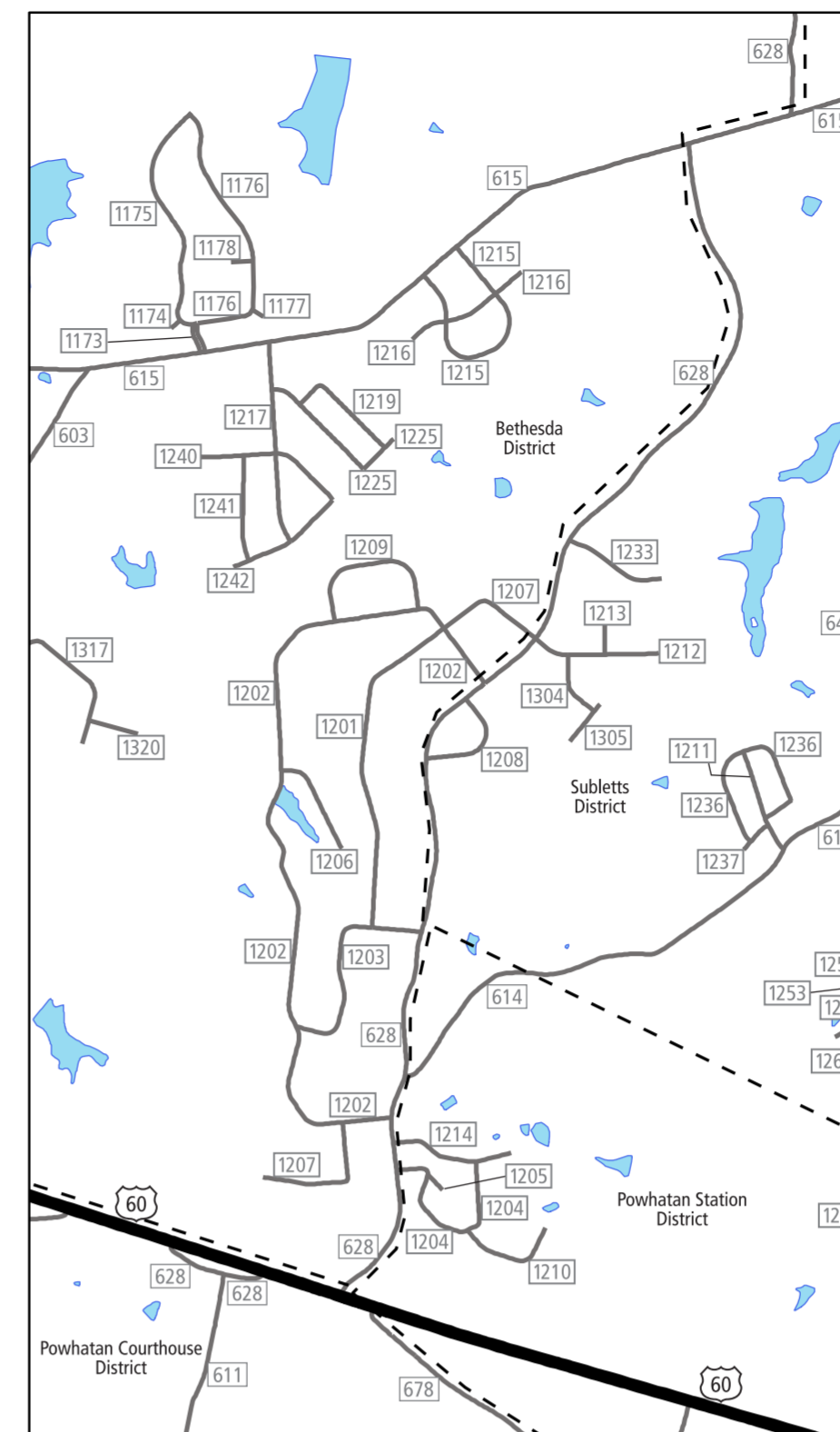


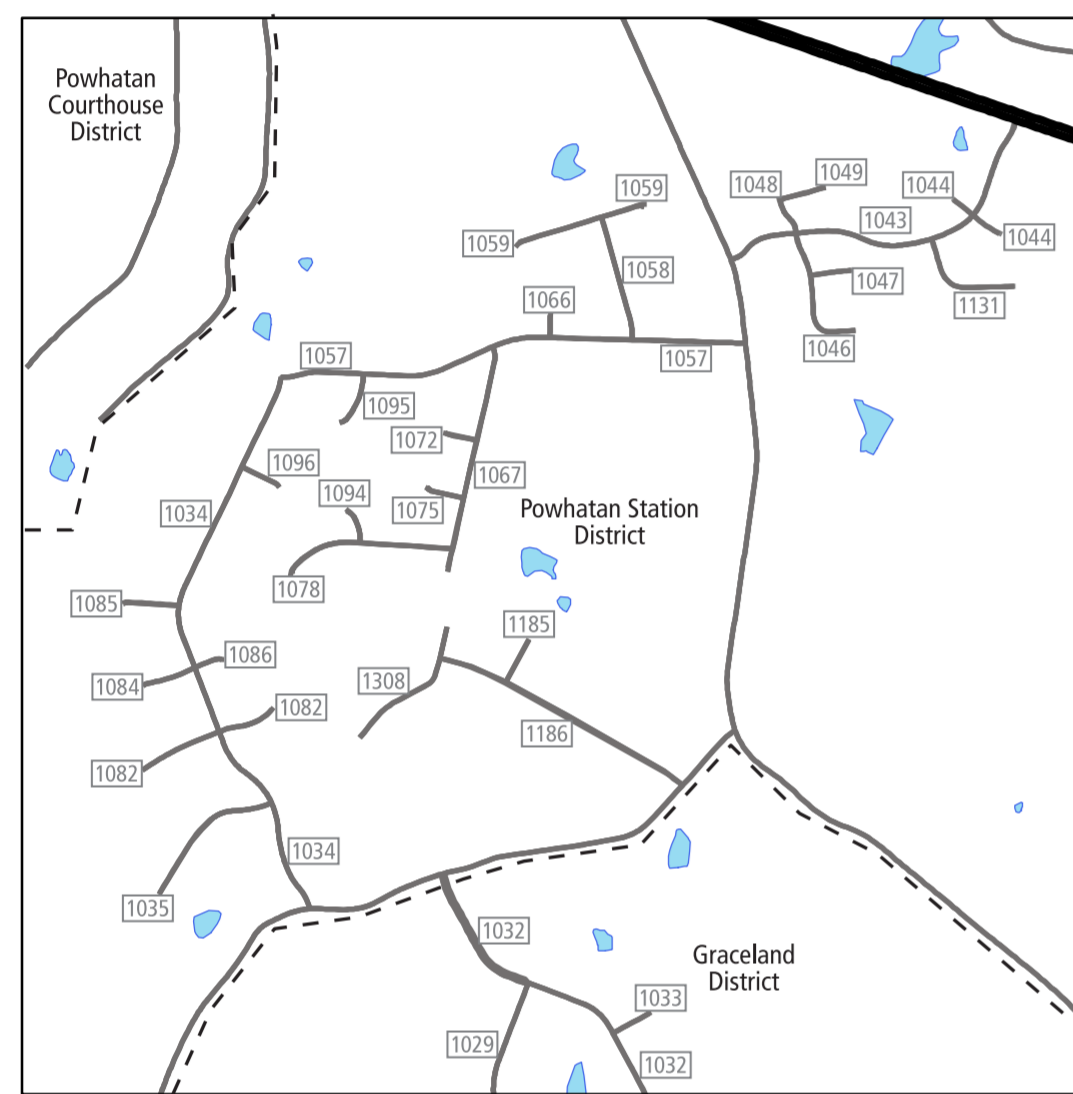
1
HOLLY HILLS AREA
(four times map scale)



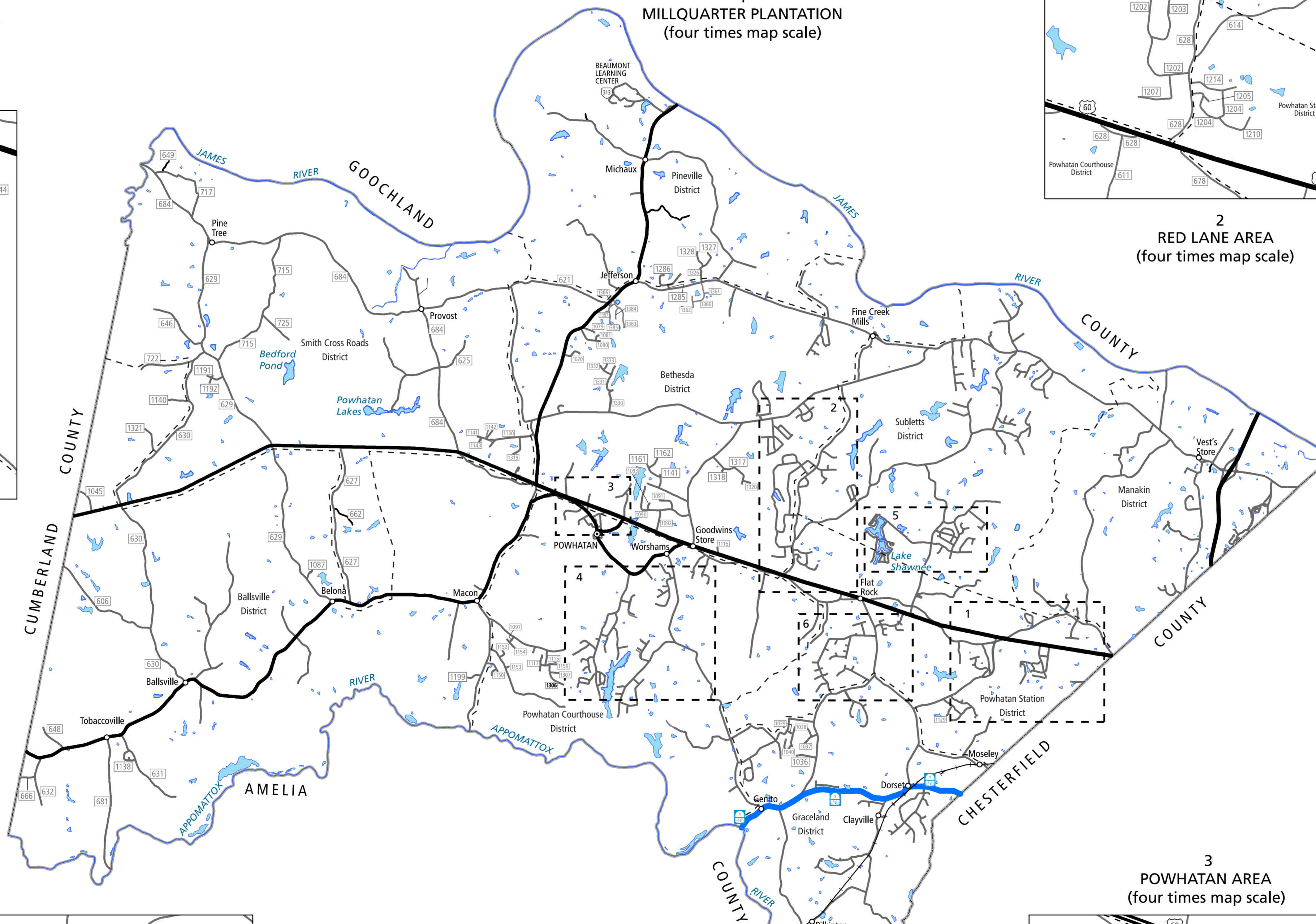
4
MILLQUARTER PLANTATION
(four times map scale)



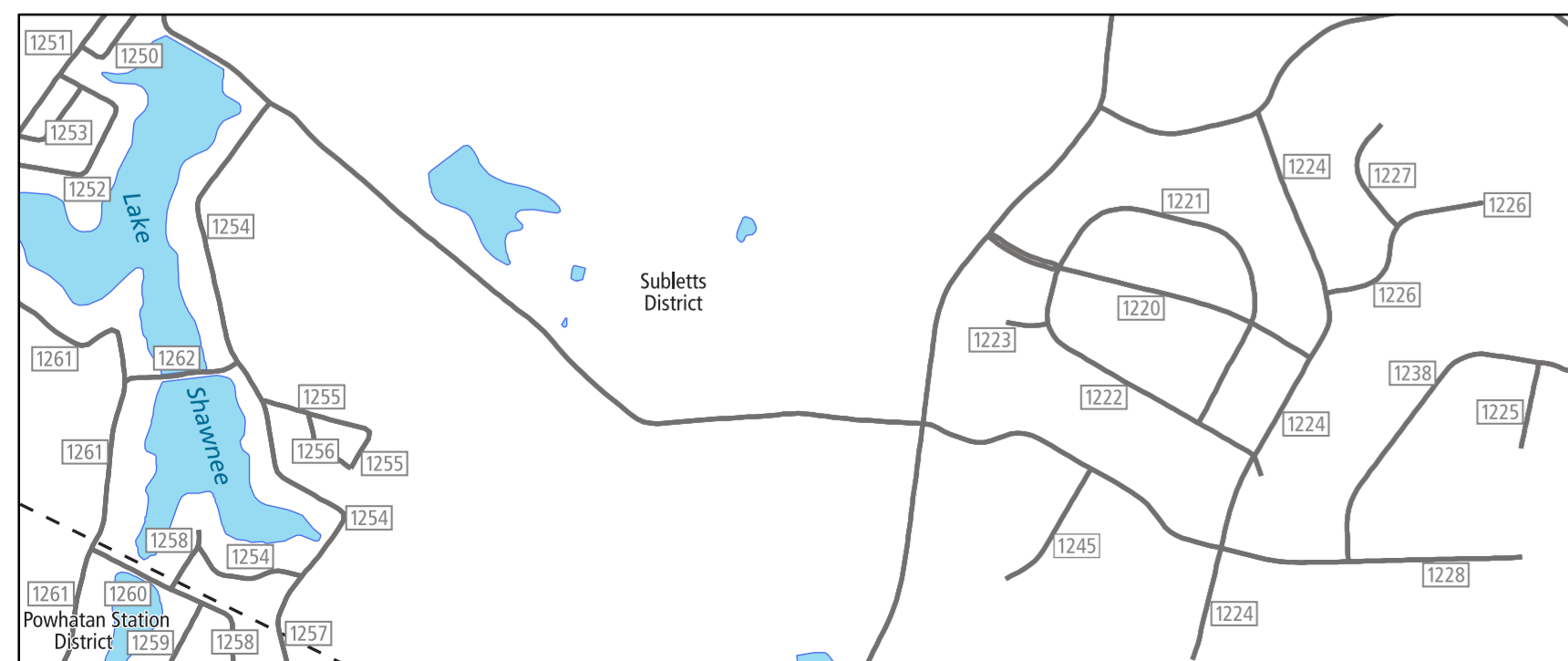
2
RED LANE AREA
(four times map scale)



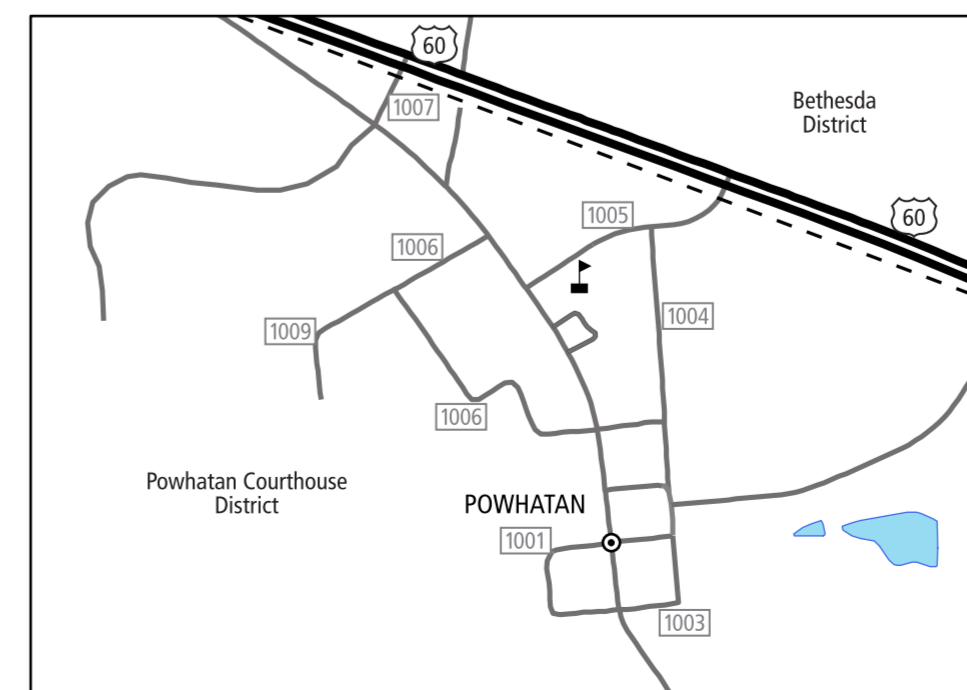
6
AREA SOUTH OF FLAT ROCK
(four times map scale)



5
CHESTNUT OAKS and LAKE SHAWNEE AREA
(four times map scale)



3
POWHATAN AREA
(four times map scale)



TOTAL PRIMARY MILEAGE IN COUNTY 12/31/20: 52.91

SECONDARY MILEAGE TABULATION

TYPE	7/1/1932	7/1/1934	7/1/1941	TYPE	12/31/1950	12/31/1960	12/31/1970	12/31/1980	12/31/1990	12/31/2000	12/31/2015	12/31/2020
BIT SUR. PAVED	0.00	14.87	36.55	HARD SURFACE	66.92	134.90	157.06	181.77	196.70	235.12	312.95	332.51
GRAVEL SOIL, ETC.	35.74	73.73	89.36	ALL WEATHER SURFACE	72.45	35.91	40.69	37.74	29.70	29.07	1.64	0.00
GRADED & DRAINED	57.89	33.33	7.37	LIGHT SURFACE	20.44	19.37	9.89	5.95	6.95	6.47	0.00	0.00
UNIMPROVED	45.68	26.23	1.90	UNSURFACED	1.14	1.63	3.13	2.78	2.89	2.89	0.00	0.54
TOTAL MILEAGE	139.31	148.16	135.16	TOTAL MILEAGE	160.95	191.81	210.77	228.24	236.13	273.55	314.62	333.05

POWHATAN COUNTY, VA

COUNTY ROAD MAP

POWHATAN COUNTY

ROAD CLASSIFICATIONS

- Frontage Road
- Secondary Route
- State Route
- U.S. Route
- Urban Road
- LightSurface
- DividedHwyInterstate
- AllWeatherSurface
- Unsurfaced
- otherSurface
- BikeRoutes
- AppalachianTrail
- Scenic Roads
- Hard-surface

MISCELLANEOUS

- Schools
- Seaports
- Park_RideLots

AIRPORTS

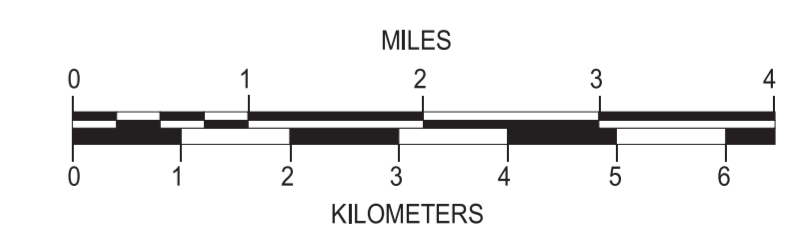
- Commercial
- General
- Military

RAILROADS

- Metro
- VARailroads
- Park_N_Ride

BOUNDARIES

- MilitaryAreas
- MagisterialDistricts
- Incorp_Areas
- Natural_LandCover



The accuracy or completeness of this map is not guaranteed or warranted. Map depicts state-maintained highway network as of May 1, 2021. Copyright © 2021 by Commonwealth of Virginia Department of Transportation, All Rights Reserved

AN INVENTORY OF STATE MAINTAINED ROADS