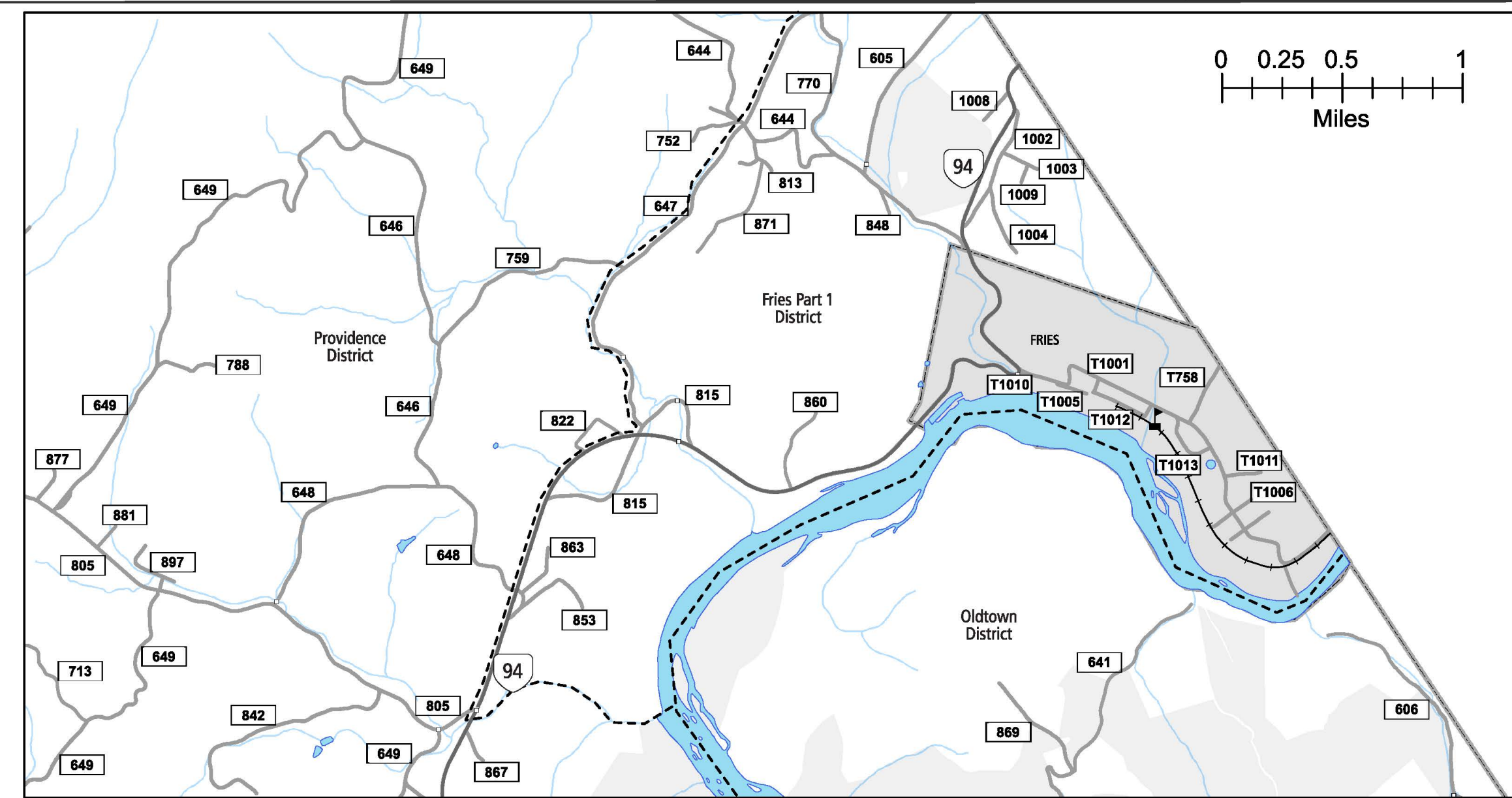
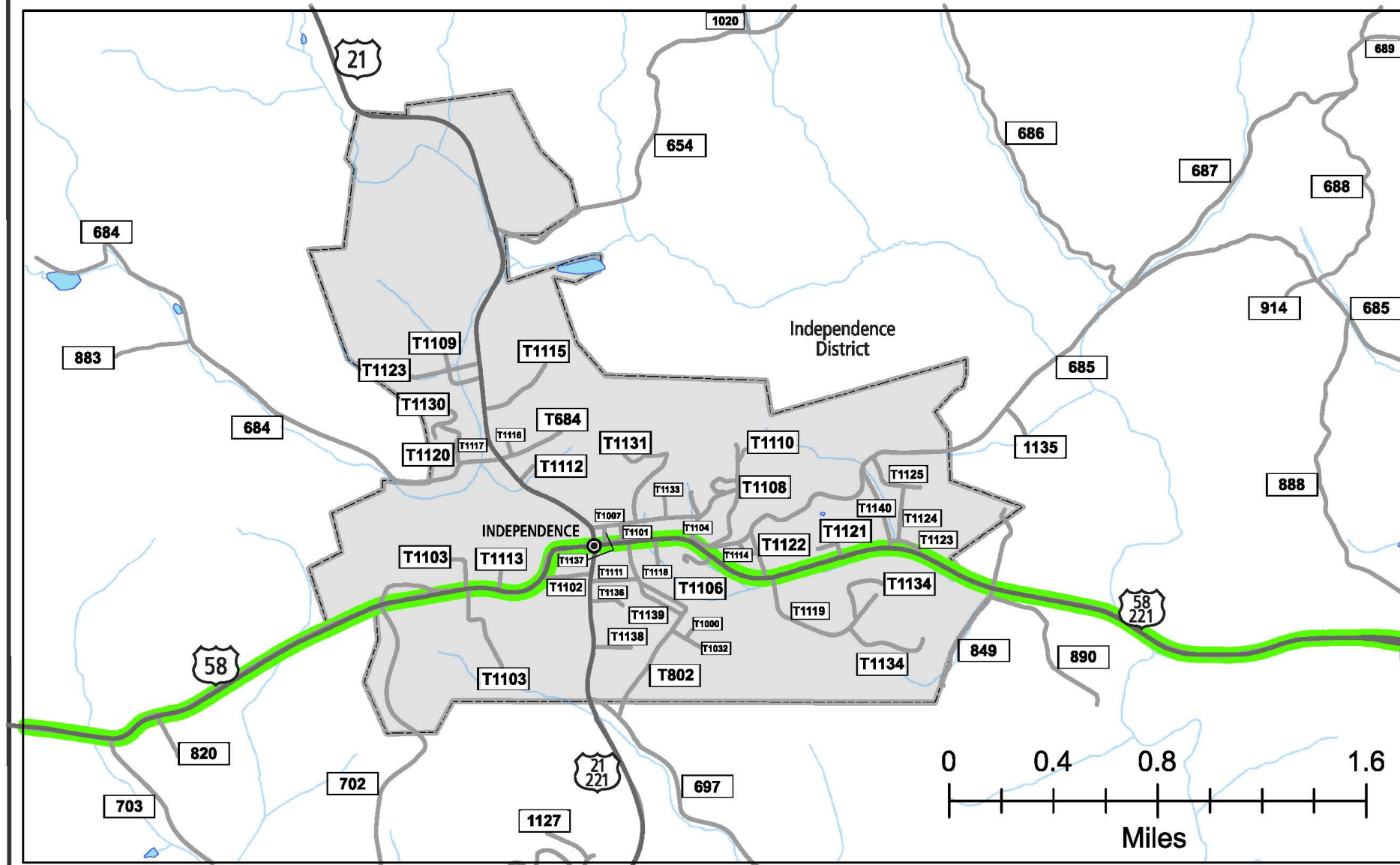


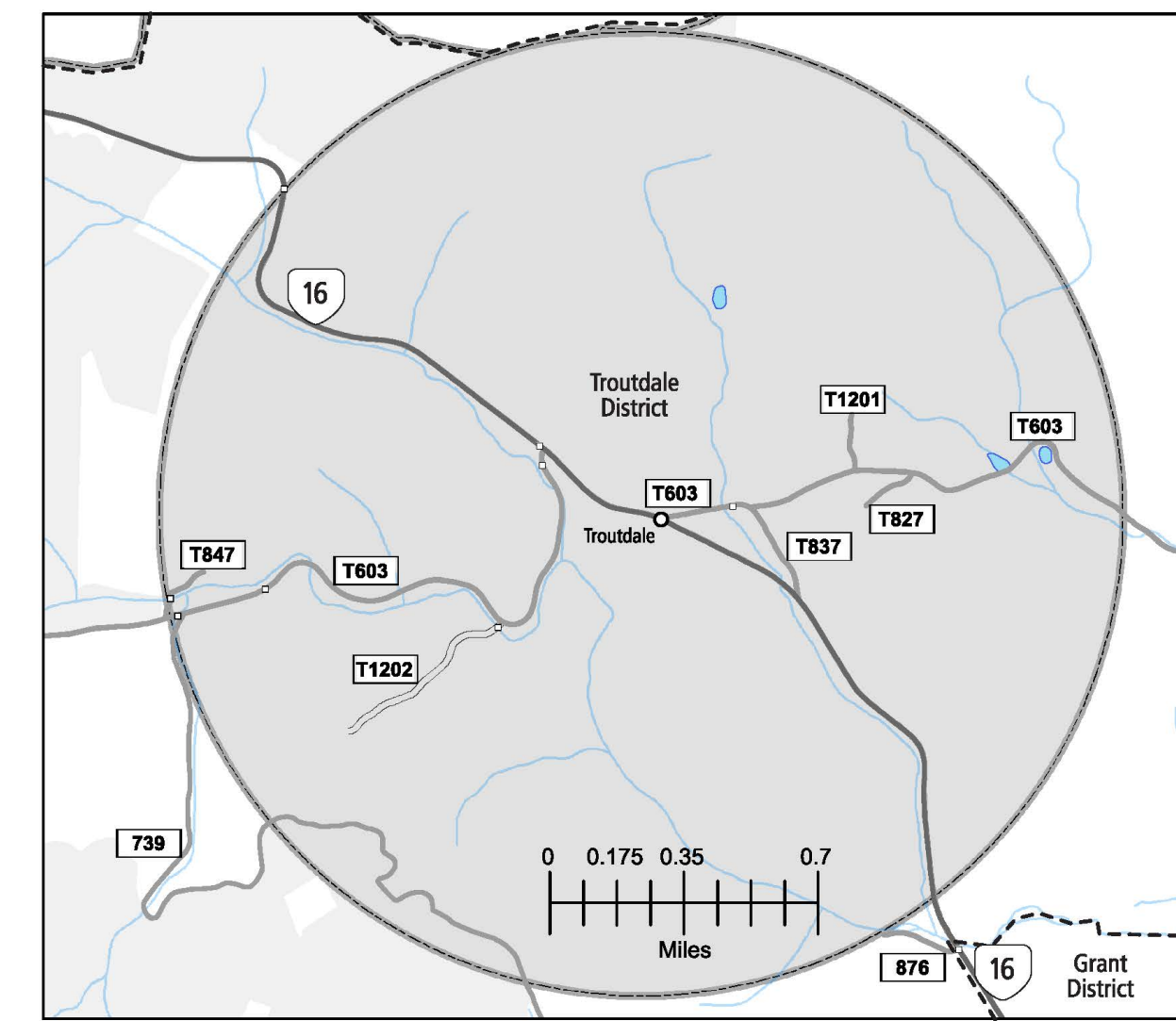
2
OLDTOWN AREA



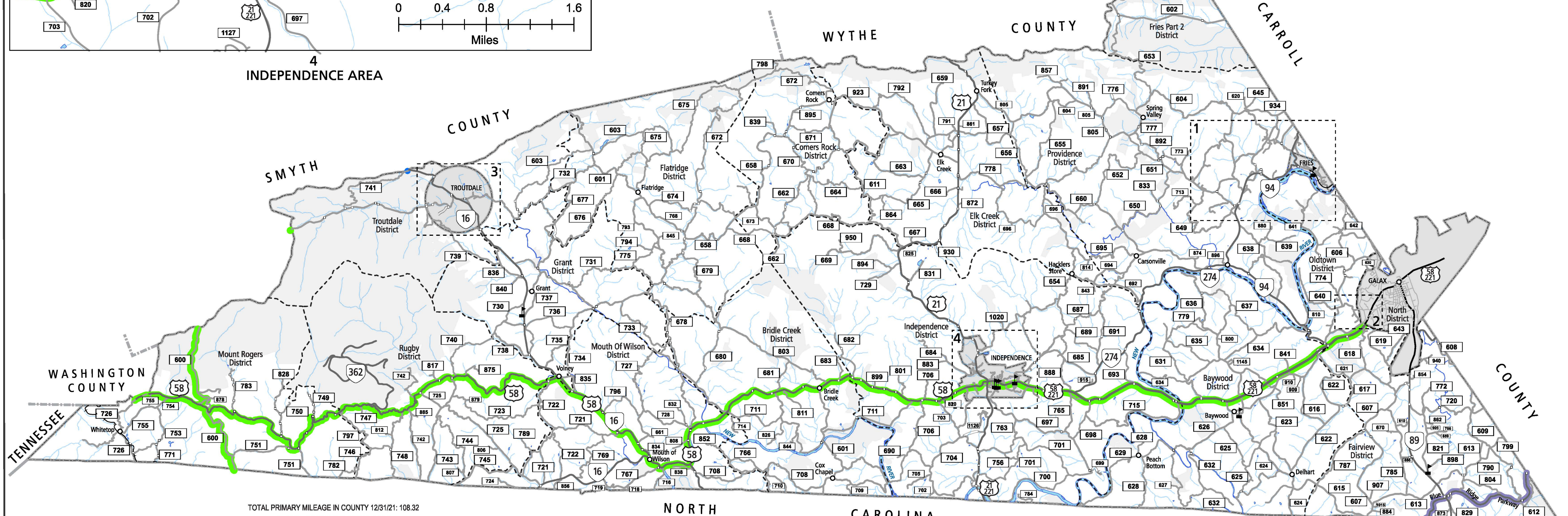
1
FRIES AREA



4
INDEPENDENCE AREA



3
TROUTDALE AREA



TOTAL PRIMARY MILEAGE IN COUNTY 12/31/21: 108.32
SECONDARY MILEAGE TABULATION

TYPE	7/1/1932	7/1/1934	7/1/1941	TYPE	12/31/1950	12/31/1960	12/31/1970	12/31/1980	12/31/1990	12/31/2000	12/31/2018	12/31/2021
BIT_SUR_PAVED	0.00	3.03	6.21	HARD SURFACE	33.14	108.74	169.95	239.73	293.71	300.28	389.69	400.38
GRAVEL_SOIL_ETC.	12.70	54.41	184.58	ALL WEATHER SURFACE	250.31	248.88	339.03	289.80	250.28	244.68	169.70	00.00
GRADED & DRAINED	240.38	165.15	287.88	LIGHT SURFACE	277.07	284.81	132.61	114.11	109.48	109.48	99.07	00.00
UNIMPROVED	359.70	377.43	128.53	UNSURFACED	80.69	25.67	7.37	7.87	4.44	4.47	2.04	260.38
TOTAL MILEAGE	612.76	600.02	607.20	TOTAL MILEAGE	641.21	667.90	648.96	651.51	657.91	658.91	660.49	660.76

GRAYSON COUNTY, VA

COUNTY ROAD MAP

GRAYSON COUNTY

ROAD CLASSIFICATIONS	MISCELLANEOUS
Frontage Road	Schools
Secondary Route	Seaports
State Route	Park_Ride/Lots
U.S. Route	AIRPORTS
Urban Road	Commercial
LightSurface	General
DividedHwyInterstate	Military
AllWeatherSurface	RAILROADS
Unsurfaced	Metro
otherSurface	VARailroads
BikeRoutes	Park_N_Ride
AppalachianTrail	BOUNDARIES
Scenic Roads	MilitaryAreas
	MagisterialDistricts
	Incorp_Areas
	Natural_LandCover

Additional ROAD CLASSIFICATION (Post 2019)
Hard-surface

The accuracy or completeness of this map is not guaranteed or warranted.
Map depicts state-maintained highway network as of May 1, 2021.
Copyright © 2021 by Commonwealth of Virginia
Department of Transportation, All Rights Reserved

AN INVENTORY OF STATE MAINTAINED ROADS