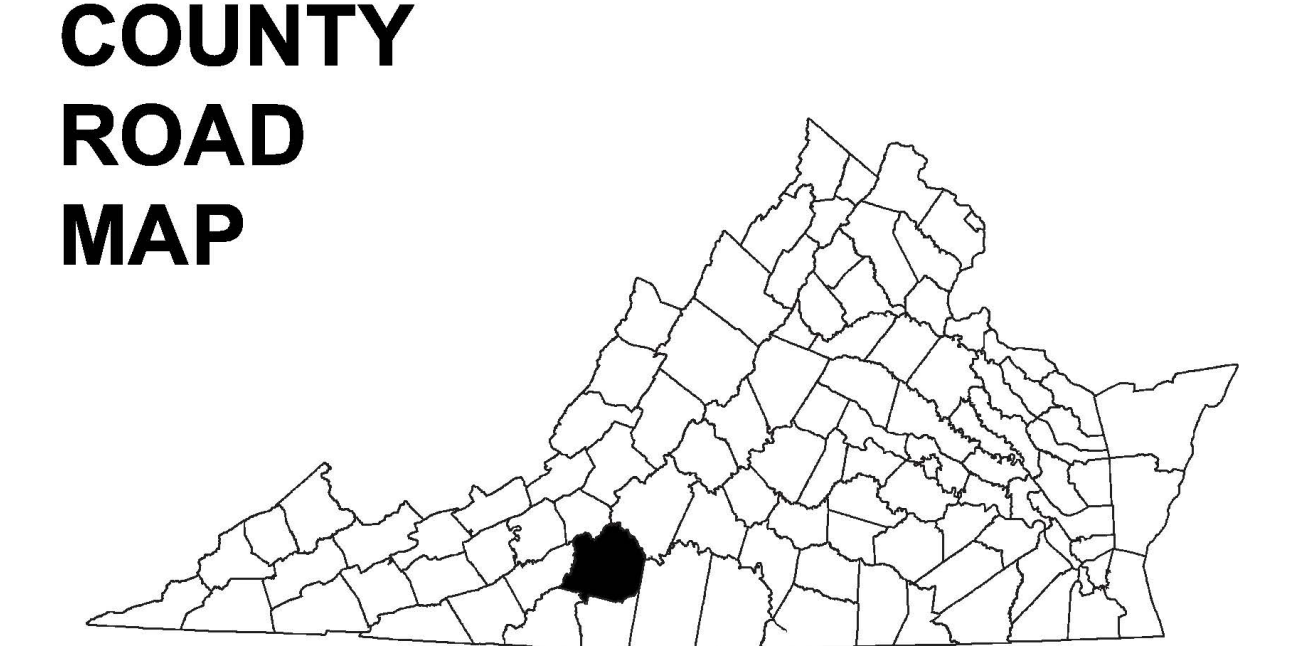
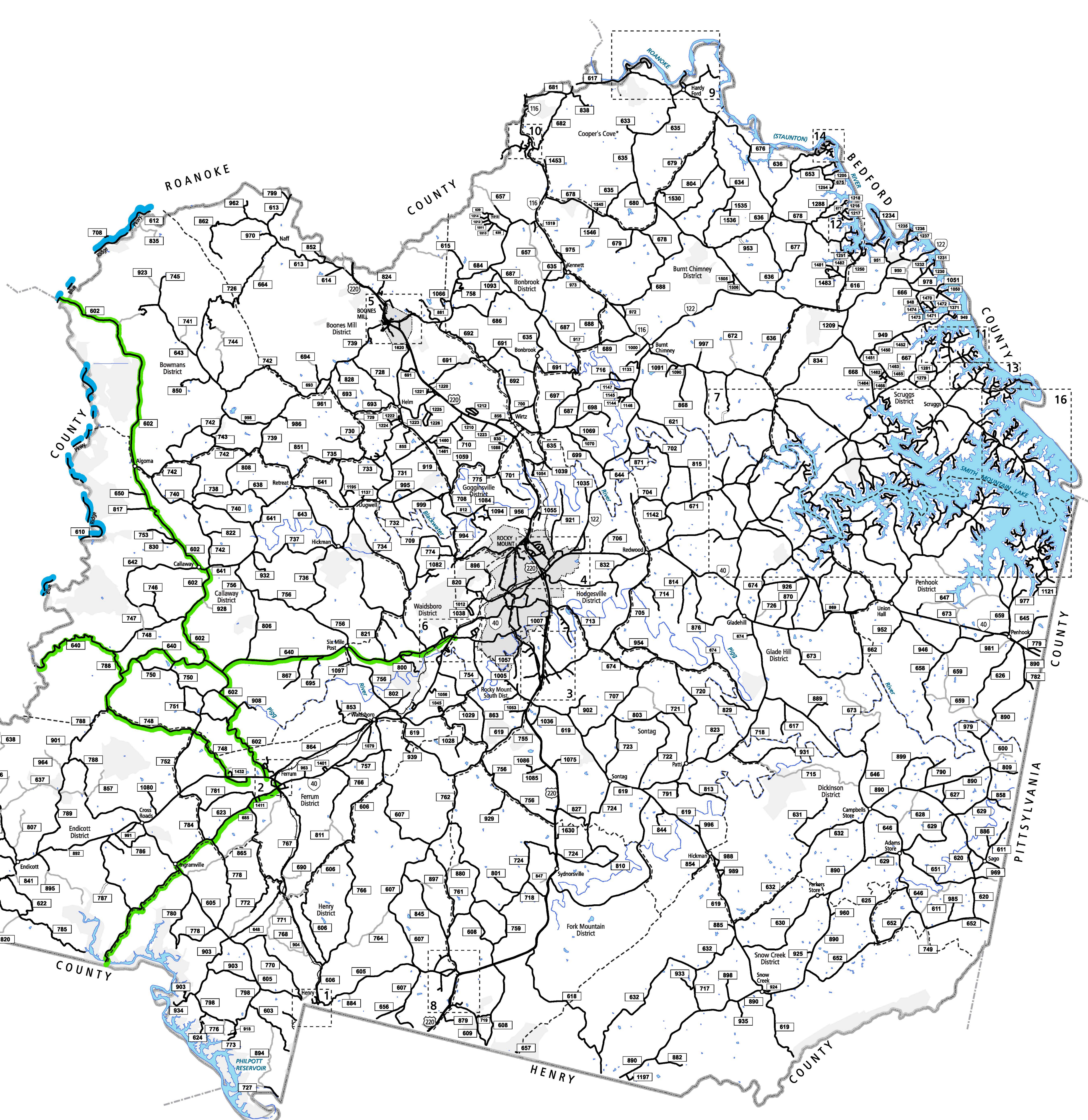
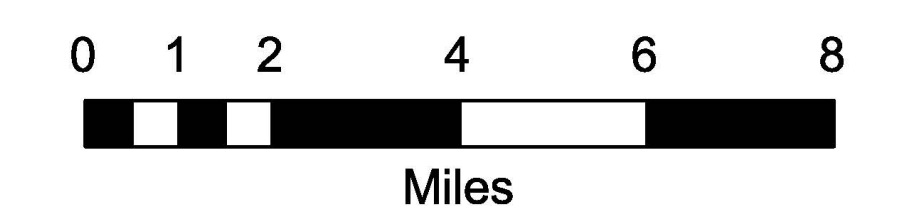


16
AREA EAST OF SMITH MOUNTAIN LAKE



FRANKLIN COUNTY

- | | |
|-----------------------------|------------------------|
| ROAD CLASSIFICATIONS | MISCELLANEOUS |
| — Frontage Road | ⚡ Schools |
| — Secondary Route | ⚡ Seaports |
| — State Route | ⊙ Park_Ride/Lots |
| — U.S. Route | AIRPORTS |
| — Urban Road | ✈ Commercial |
| — LightSurface | ✈ General |
| — DividedHwyInterstate | ✈ Military |
| — AllWeatherSurface | RAILROADS |
| — Unsurfaced | ⊙ Metro |
| — otherSurface | — VARailroads |
| — BikeRoutes | ⊙ Park_N_Ride |
| — AppalachianTrail | BOUNDARIES |
| — Scenic Roads | ▨ MilitaryAreas |
| | ⊞ MagisterialDistricts |
| | ⊞ Incorp_Areas |
| | ⊞ Natural_LandCover |
- Additional ROAD CLASSIFICATION (Post 2019)
Hard-surface



The accuracy or completeness of this map is not guaranteed or warranted. Map depicts state-maintained highway network as of November 1, 2022. Copyright © 2022 by Commonwealth of Virginia Department of Transportation, All Rights Reserved

AN INVENTORY OF STATE MAINTAINED ROADS

TOTAL PRIMARY MILEAGE IN COUNTY 12/31/21: 92.82

SECONDARY MILEAGE TABULATION												
TYPE	7/1/1932	7/1/1934	7/1/1941	TYPE	12/31/1950	12/31/1960	12/31/1970	12/31/1980	12/31/1990	12/31/2000	12/31/2017	12/31/2021
BIT SUR. PAVED	0.00	19.61	87.31	HARD SURFACE	186.43	350.95	594.97	750.95	844.00	895.46	998.38	1,094.61
GRAVEL, SOIL, ETC.	115.66	221.44	455.50	ALL WEATHER SURFACE	406.65	390.75	168.48	123.03	72.86	76.62	39.56	00.00
GRADED & DRAINED	131.88	106.33	114.23	LIGHT SURFACE	200.71	188.98	182.91	106.72	94.54	69.97	39.03	00.00
UNIMPROVED	665.27	548.84	274.95	UNSURFACED	144.46	35.80	3.00	3.52	1.77	1.55	0.80	76.17
TOTAL MILEAGE	912.61	894.22	931.99	TOTAL MILEAGE	938.25	966.48	949.36	984.22	1,013.17	1,043.60	1,077.71	1,080.77