
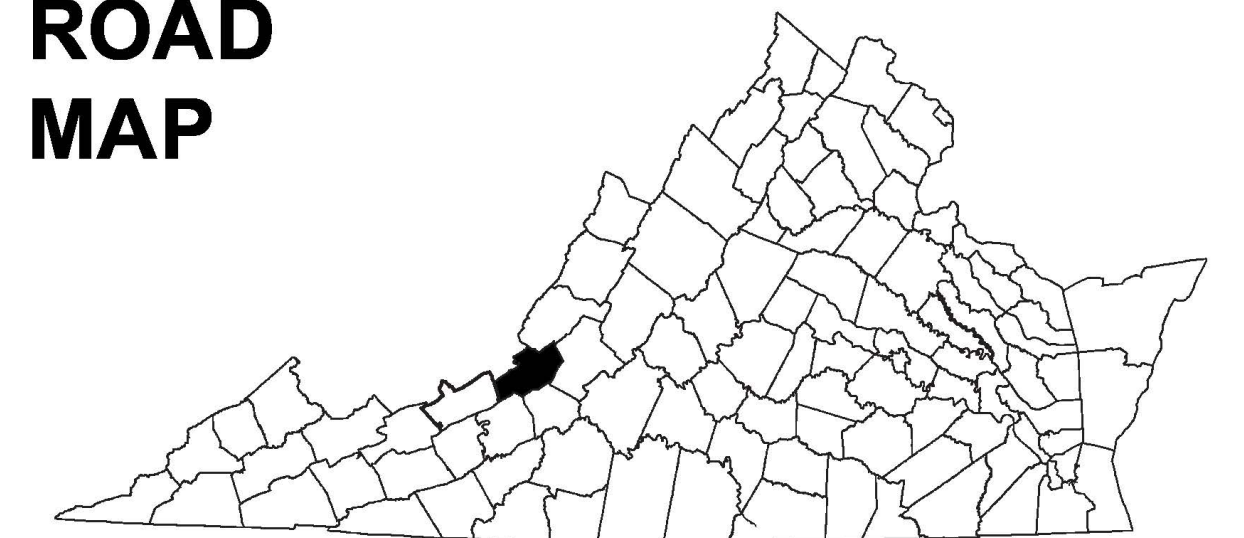


CRAIG COUNTY, VA



COUNTY ROAD MAP



CRAIG COUNTY

ROAD CLASSIFICATIONS

- Frontage Road
- Secondary Route
- State Route
- U.S. Route
- Urban Road
- LightSurface
- DividedHwyInterstate
- AllWeatherSurface
- Unsurfaced
- otherSurface
- BikeRoutes
- AppalachianTrail
- Scenic Roads

MISCELLANEOUS

- Schools
- Seaports
- Park_RideLots

AIRPORTS

- Commercial
- General
- Military

RAILROADS

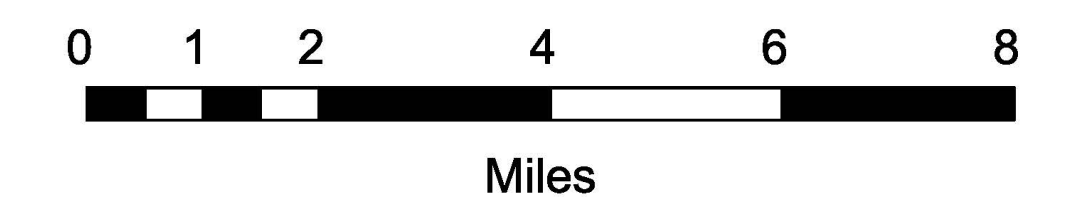
- Metro
- VARailroads
- Park_N_Ride

BOUNDARIES

- MilitaryAreas
- MagisterialDistricts
- Incorp_Areas
- Natural_LandCover

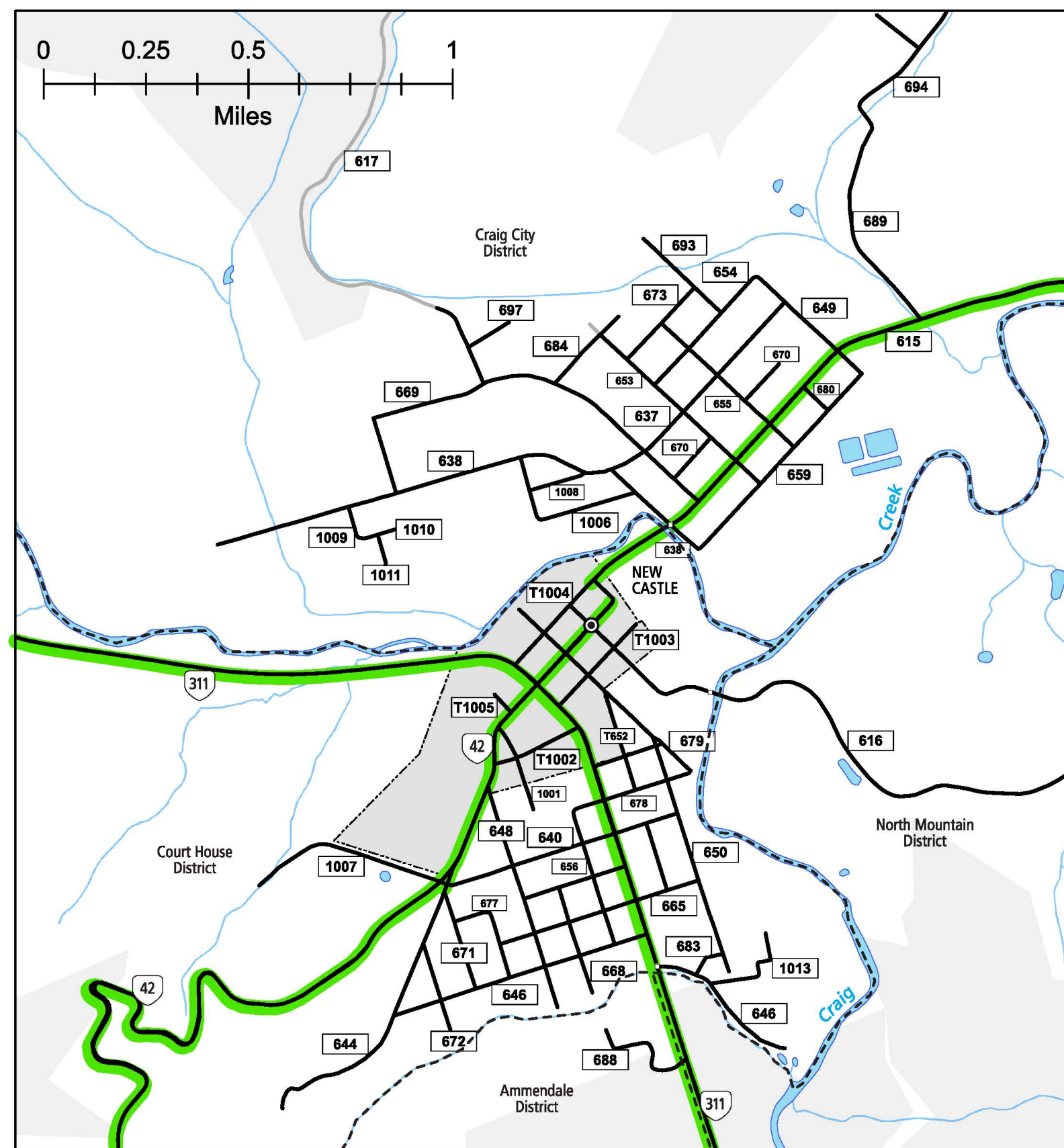
Additional ROAD CLASSIFICATION (Post 2019)

Hard-surface

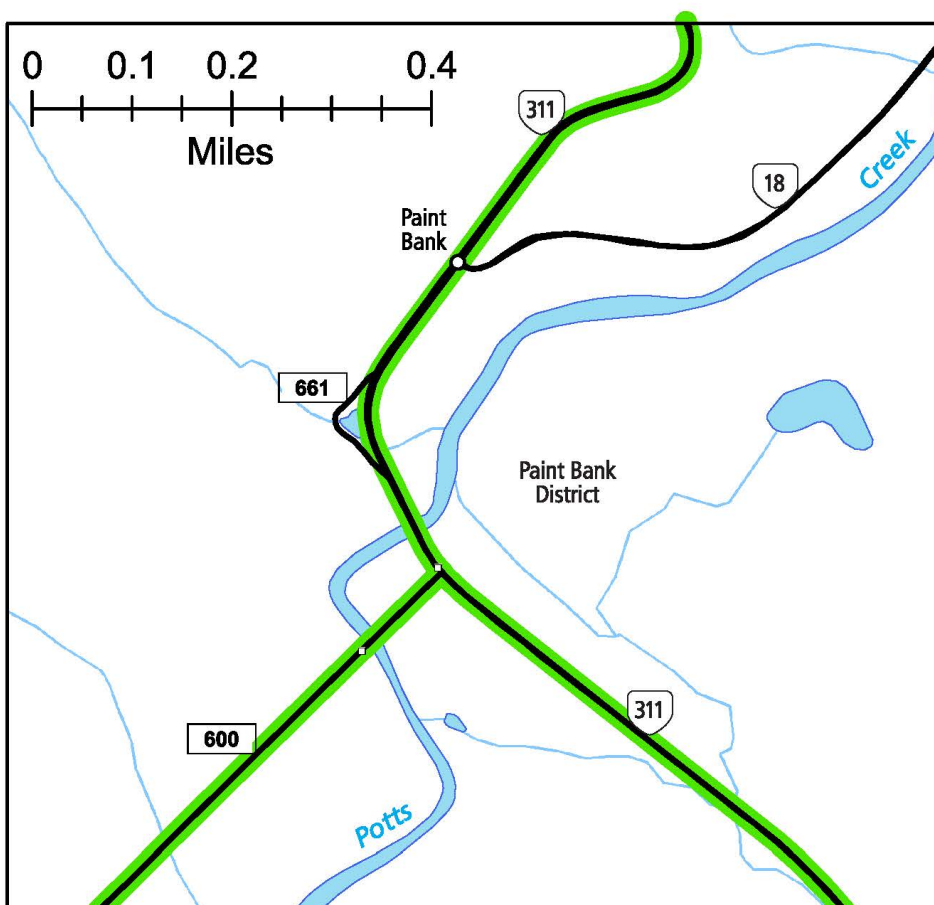


The accuracy or completeness of this map is not guaranteed or warranted. Map depicts state-maintained highway network as of November 1, 2022. Copyright © 2022 by Commonwealth of Virginia Department of Transportation, All Rights Reserved

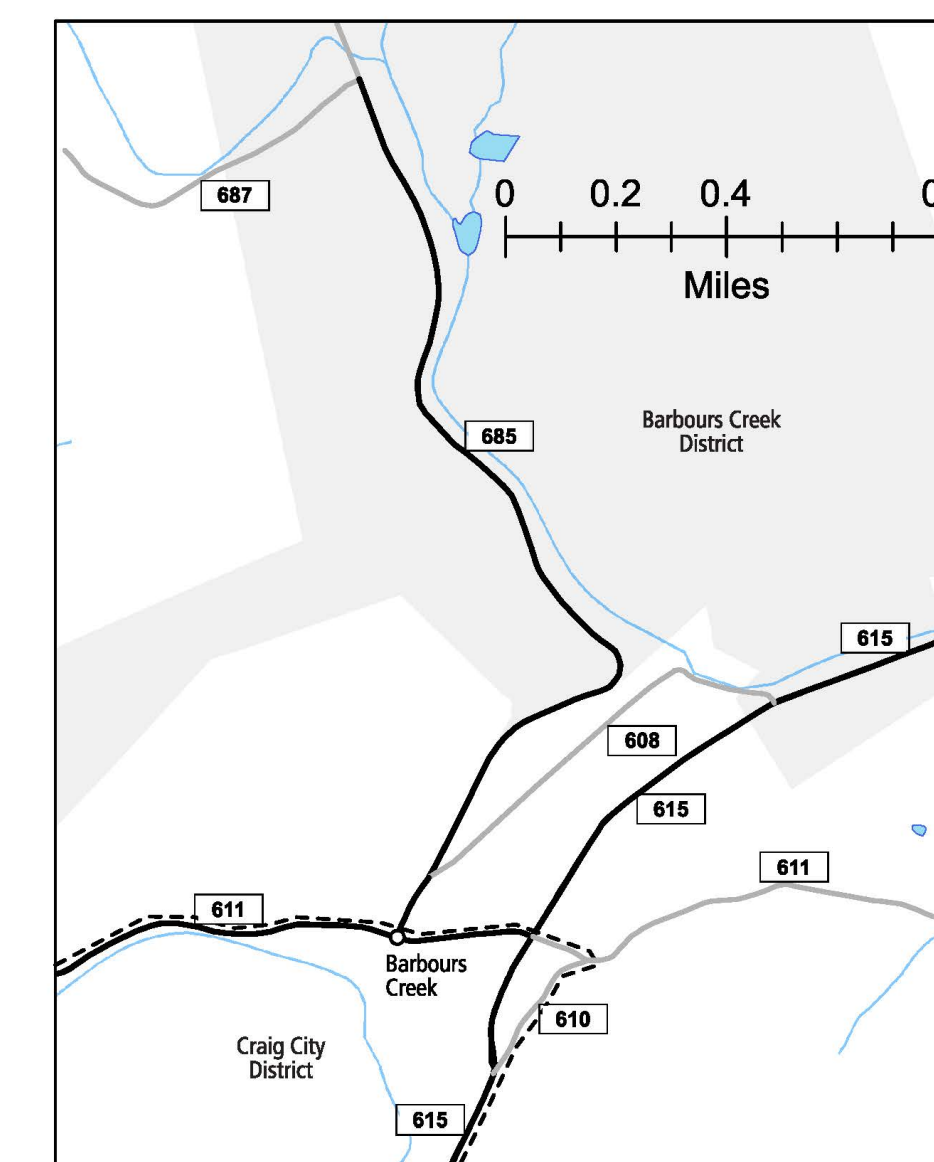
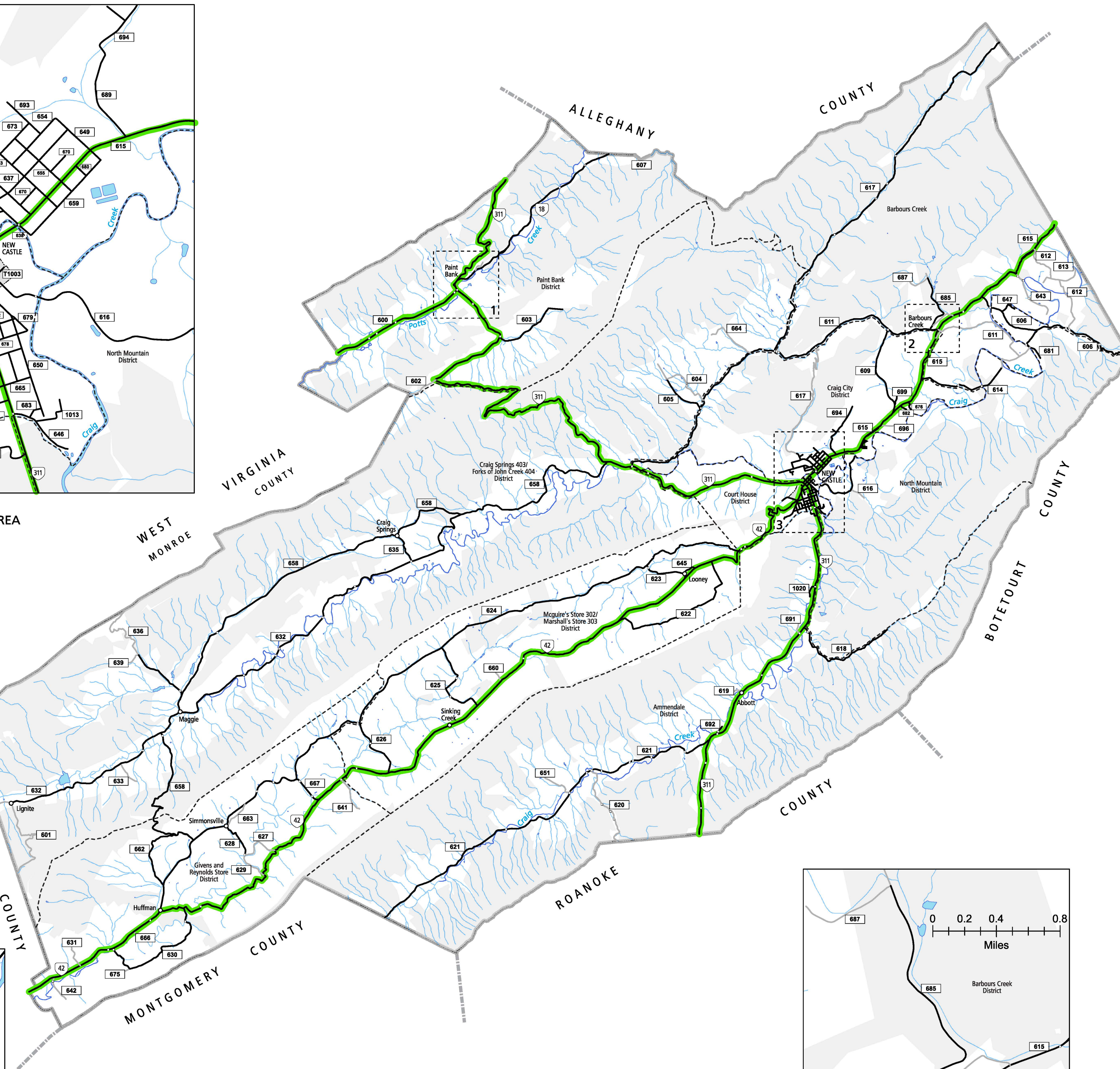
AN INVENTORY OF STATE MAINTAINED ROADS



3 NEW CASTLE AREA



1 PAINT BANK AREA



2 BARBOURS CREEK AREA

TOTAL PRIMARY MILEAGE IN COUNTY 12/31/21: 59.66

SECONDARY MILEAGE TABULATION

TYPE	7/1/1932	7/1/1934	7/1/1941	TYPE	12/31/1950	12/31/1960	12/31/1970	12/31/1980	12/31/1990	12/31/2000	12/31/2021
BIT_SUR_PAVED	0.00	0.00	2.28	HARD SURFACE	18.87	93.03	110.19	121.55	136.54	144.40	148.28
GRAVEL_SOIL_ETC.	104.19	44.81	120.78	ALL WEATHER SURFACE	54.38	49.88	55.01	55.59	43.08	35.29	00.00
GRADED & DRAINED	10.92	59.02	16.00	LIGHT SURFACE	80.13	32.72	12.45	1.09	0.92	0.92	00.00
UNIMPROVED	39.85	56.27	27.62	UNSURFACED	17.91	1.10	0.51	0.94	0.00	0.00	32.34
TOTAL MILEAGE	154.96	160.10	166.68	TOTAL MILEAGE	171.29	176.73	178.16	179.07	180.54	180.61	180.62