
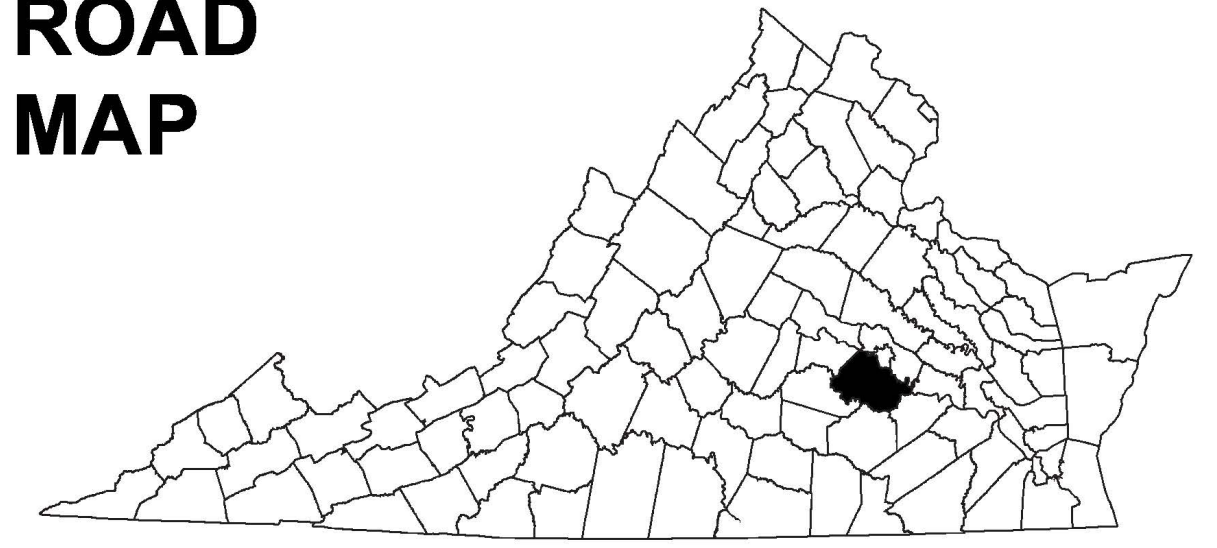


CHESTERFIELD COUNTY, VA

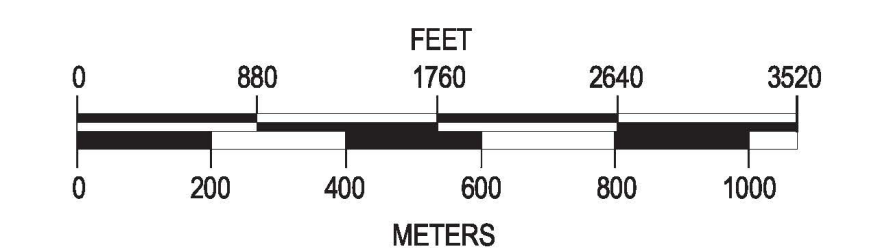


COUNTY ROAD MAP



CHESTERFIELD COUNTY

| ROAD CLASSIFICATIONS | MISCELLANEOUS |
|---|----------------------|
| Frontage Road | Schools |
| Secondary Route | Seaports |
| State Route | Park_RideLots |
| U.S. Route | AIRPORTS |
| Urban Road | Commercial |
| LightSurface | General |
| DividedHwyInterstate | Military |
| AllWeatherSurface | RAILROADS |
| Unsurfaced | Metro |
| otherSurface | VARailroads |
| BikeRoutes | Park_N_Ride |
| AppalachianTrail | BOUNDARIES |
| Scenic Roads | MilitaryAreas |
| Additional ROAD CLASSIFICATION (Post 2019) | MagisterialDistricts |
| Hard-surface | Incorp_Areas |
| | Natural_LandCover |



The accuracy or completeness of this map is not guaranteed or warranted. Map depicts state-maintained highway network as of May 1, 2021. Copyright © 2021 by Commonwealth of Virginia Department of Transportation, All Rights Reserved

AN INVENTORY OF STATE MAINTAINED ROADS
SUPPLEMENT SHEET G