

I-264 Corridor Evaluation Study

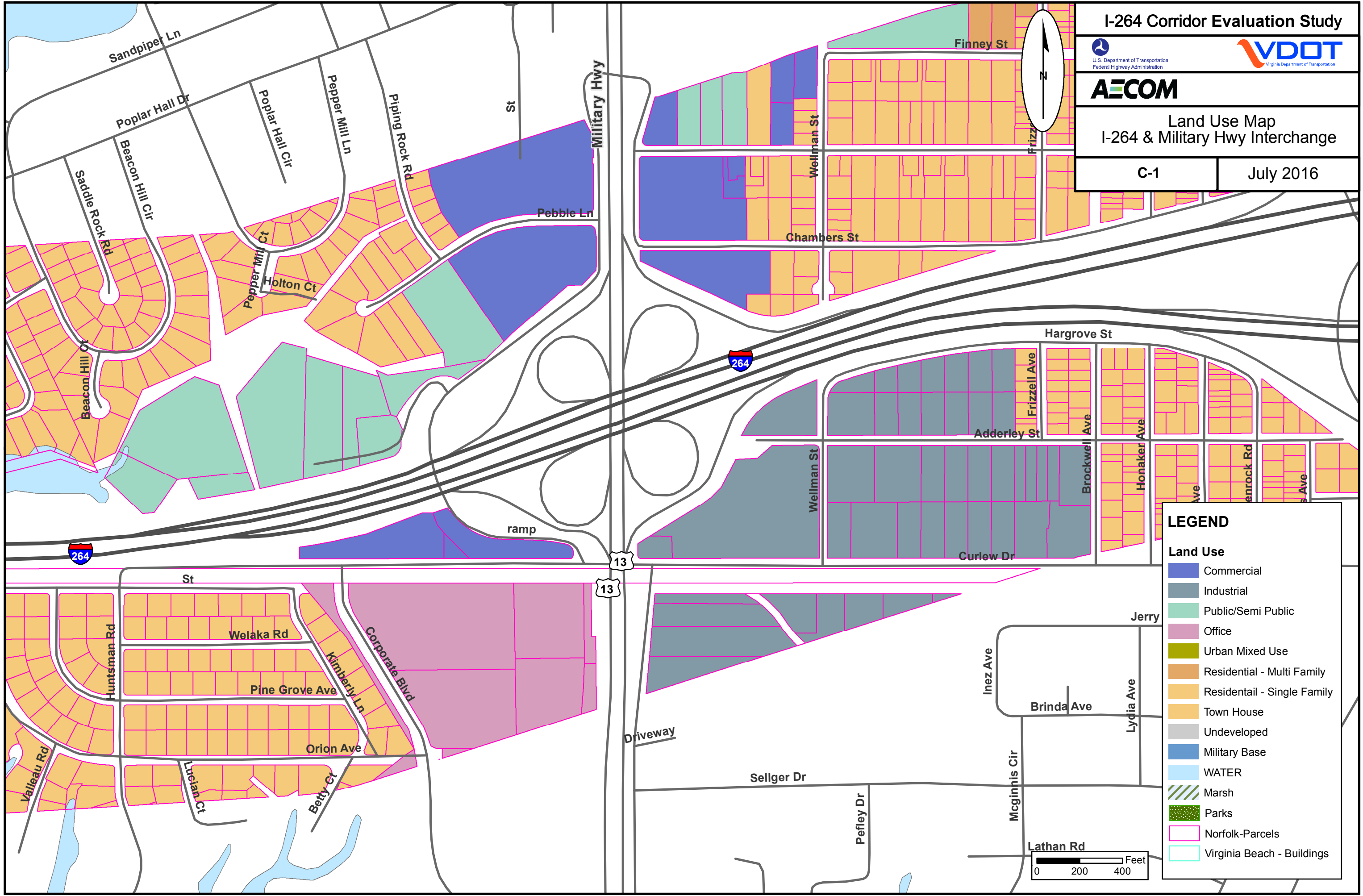
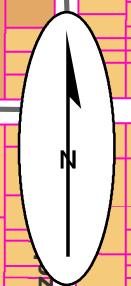


AECOM

Land Use Map I-264 & Military Hwy Interchange

C-1

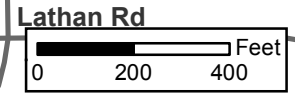
July 2016



LEGEND

Land Use

- Commercial
- Industrial
- Public/Semi Public
- Office
- Urban Mixed Use
- Residential - Multi Family
- Residential - Single Family
- Town House
- Undeveloped
- Military Base
- WATER
- Marsh
- Parks
- Norfolk-Parcels
- Virginia Beach - Buildings



I-264 Corridor Evaluation Study

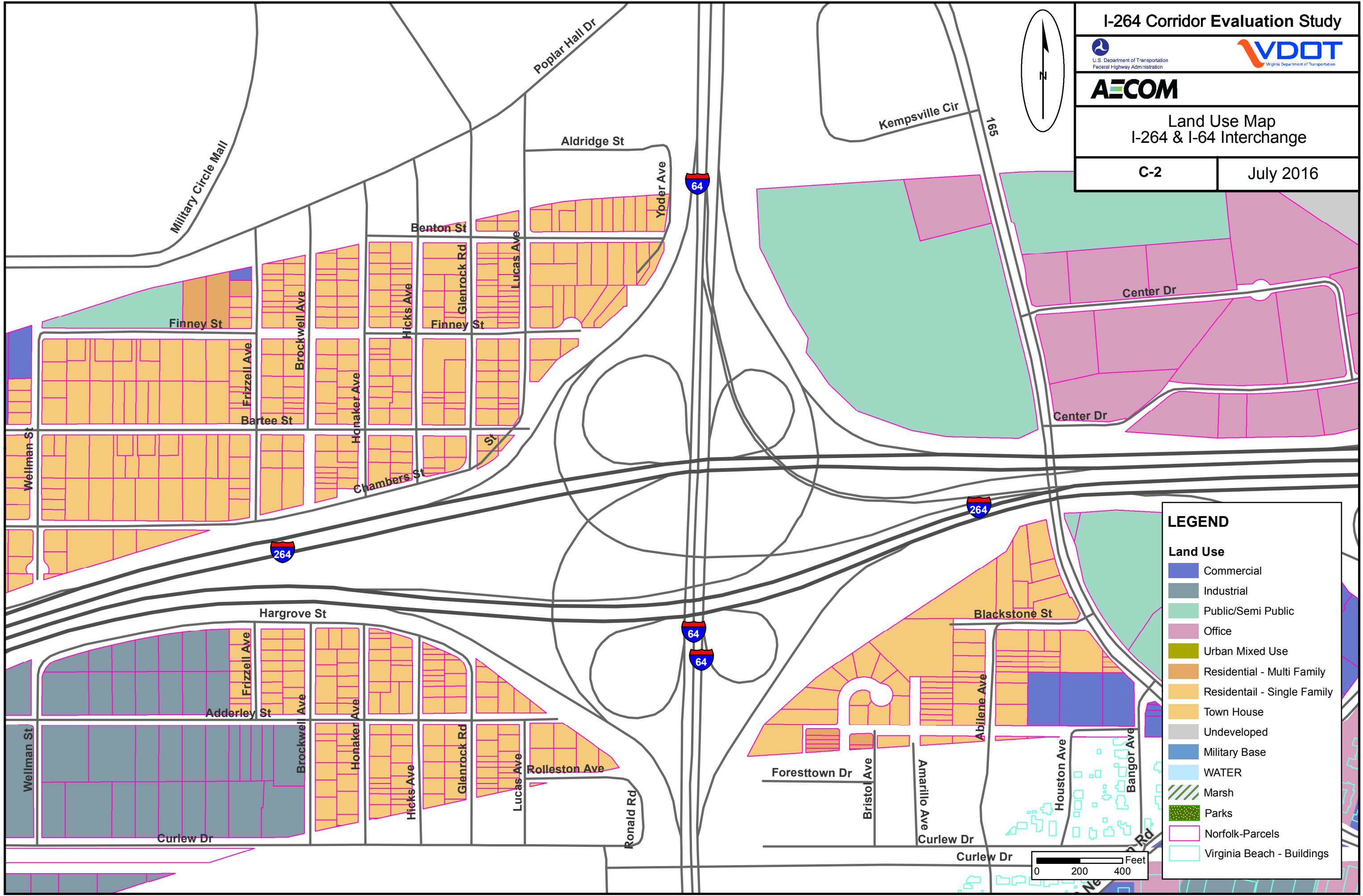
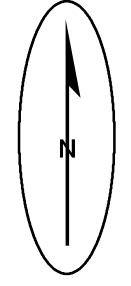


AECOM

Land Use Map
I-264 & I-64 Interchange

C-2


July 2016



LEGEND

Land Use

- Commercial
- Industrial
- Public/Semi Public
- Office
- Urban Mixed Use
- Residential - Multi Family
- Residential - Single Family
- Town House
- Undeveloped
- Military Base
- WATER
- Marsh
- Parks
- Norfolk-Parcels
- Virginia Beach - Buildings



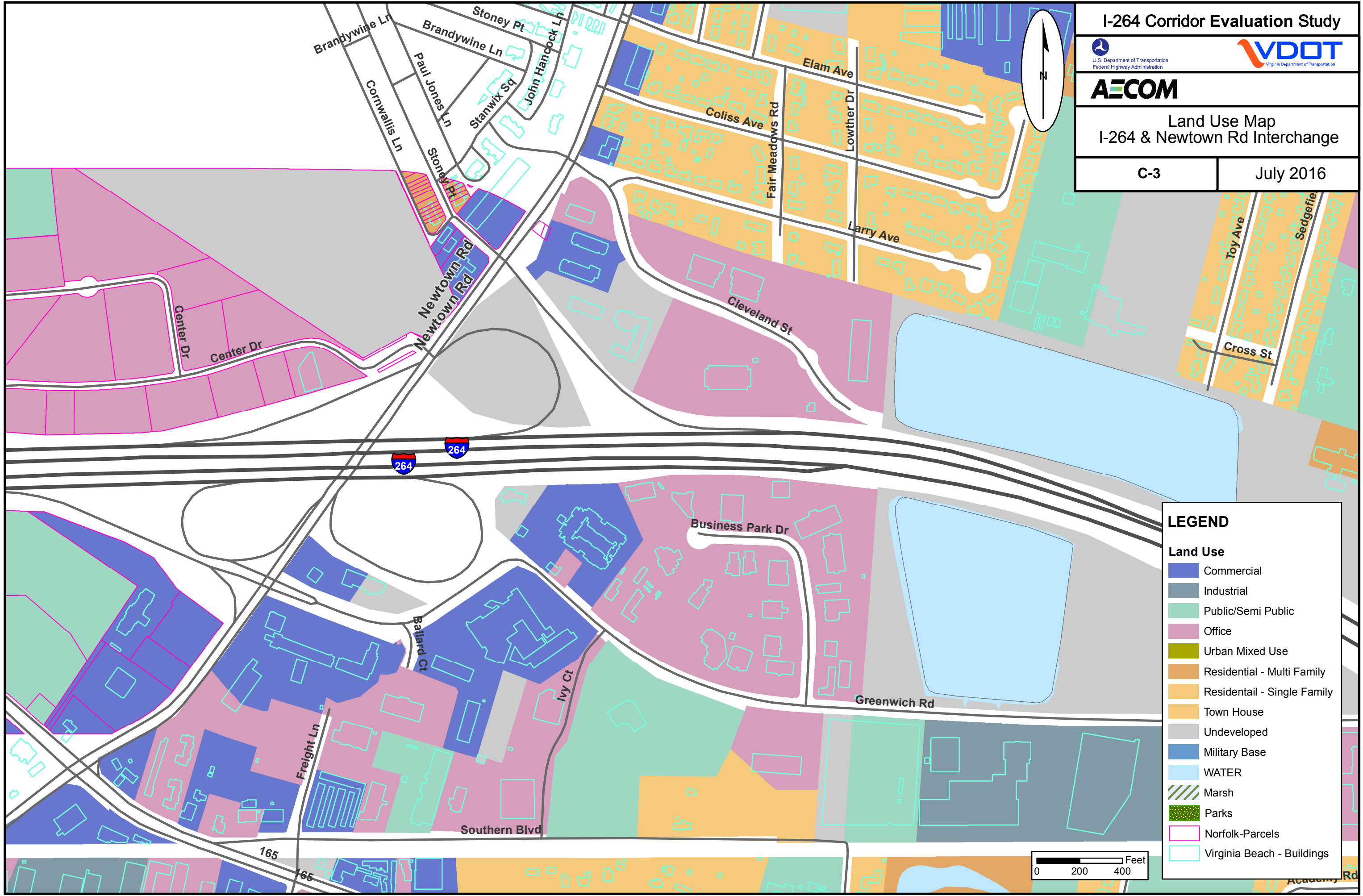
I-264 Corridor Evaluation Study



Land Use Map
I-264 & Newtown Rd Interchange

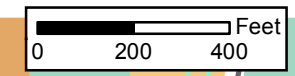
C-3

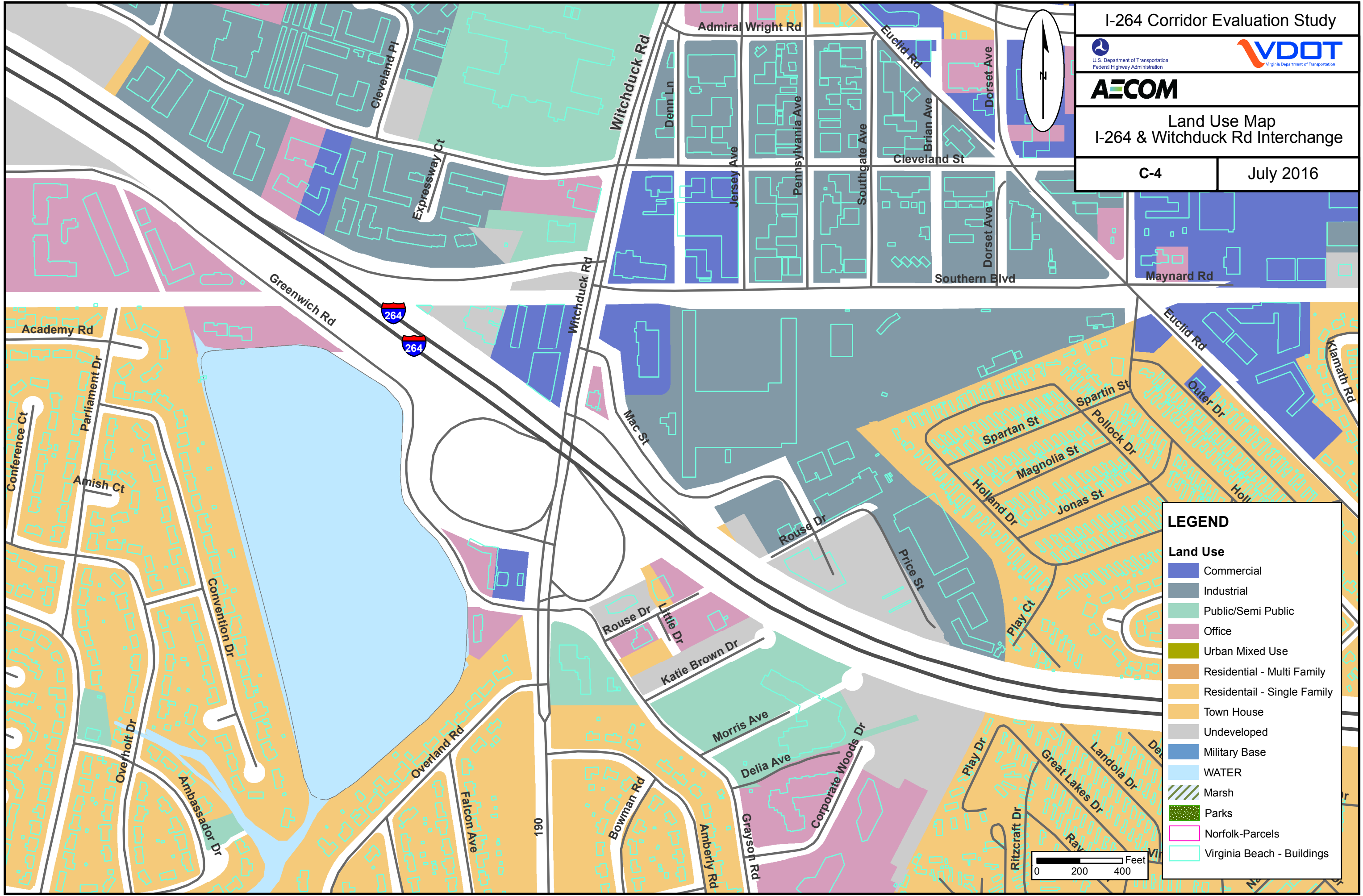
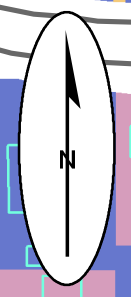
July 2016



LEGEND

- Land Use**
- Commercial
 - Industrial
 - Public/Semi Public
 - Office
 - Urban Mixed Use
 - Residential - Multi Family
 - Residential - Single Family
 - Town House
 - Undeveloped
 - Military Base
 - WATER
 - Marsh
 - Parks
 - Norfolk-Parcels
 - Virginia Beach - Buildings

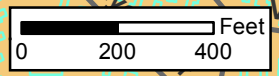




LEGEND

Land Use

- Commercial
- Industrial
- Public/Semi Public
- Office
- Urban Mixed Use
- Residential - Multi Family
- Residential - Single Family
- Town House
- Undeveloped
- Military Base
- WATER
- Marsh
- Parks
- Norfolk-Parcels
- Virginia Beach - Buildings



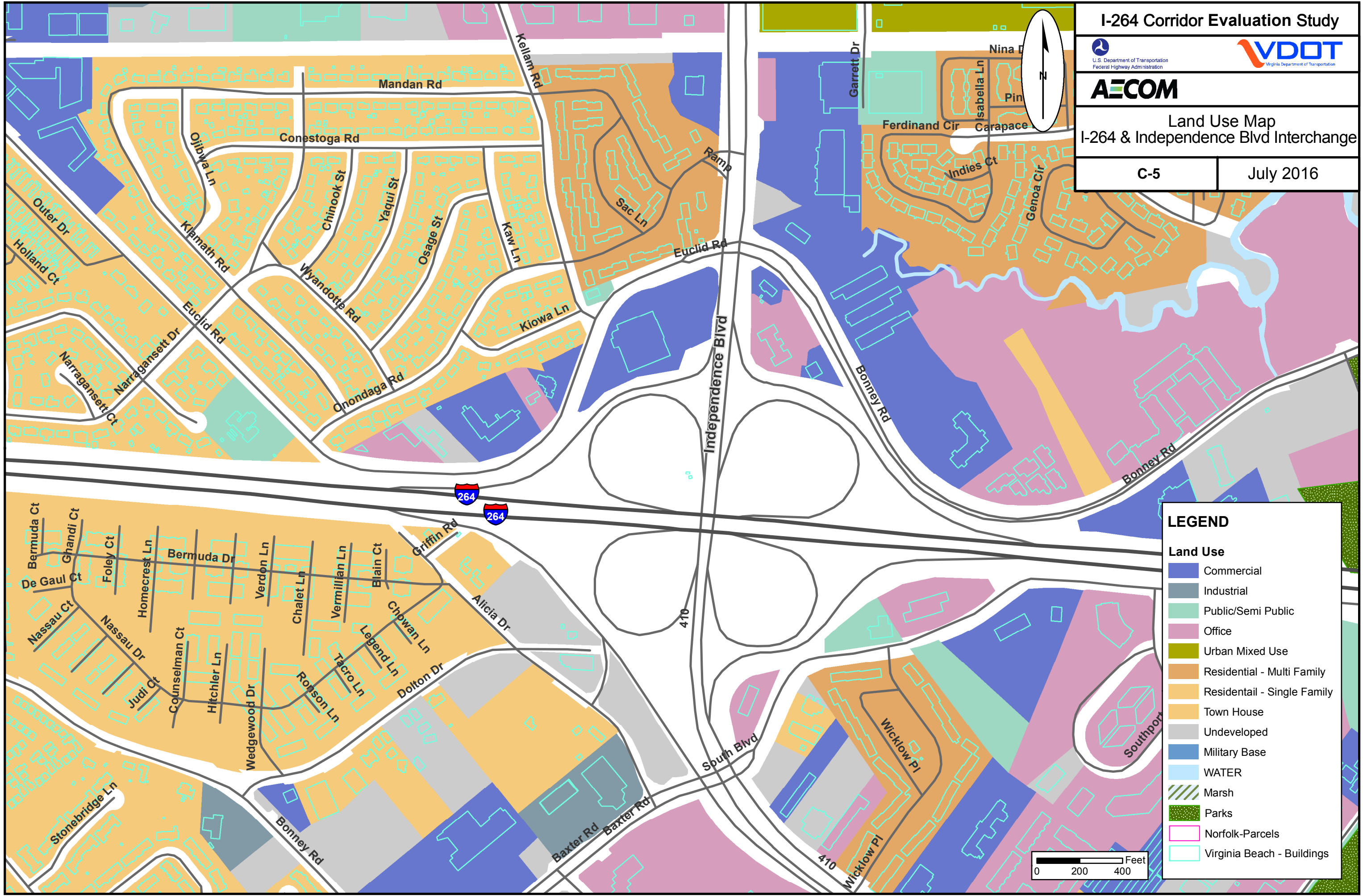
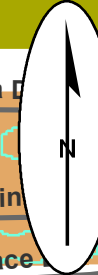
I-264 Corridor Evaluation Study



Land Use Map
I-264 & Independence Blvd Interchange

C-5

July 2016



LEGEND

Land Use

- Commercial
- Industrial
- Public/Semi Public
- Office
- Urban Mixed Use
- Residential - Multi Family
- Residential - Single Family
- Town House
- Undeveloped
- Military Base
- WATER
- Marsh
- Parks
- Norfolk-Parcels
- Virginia Beach - Buildings



I-264 Corridor Evaluation Study

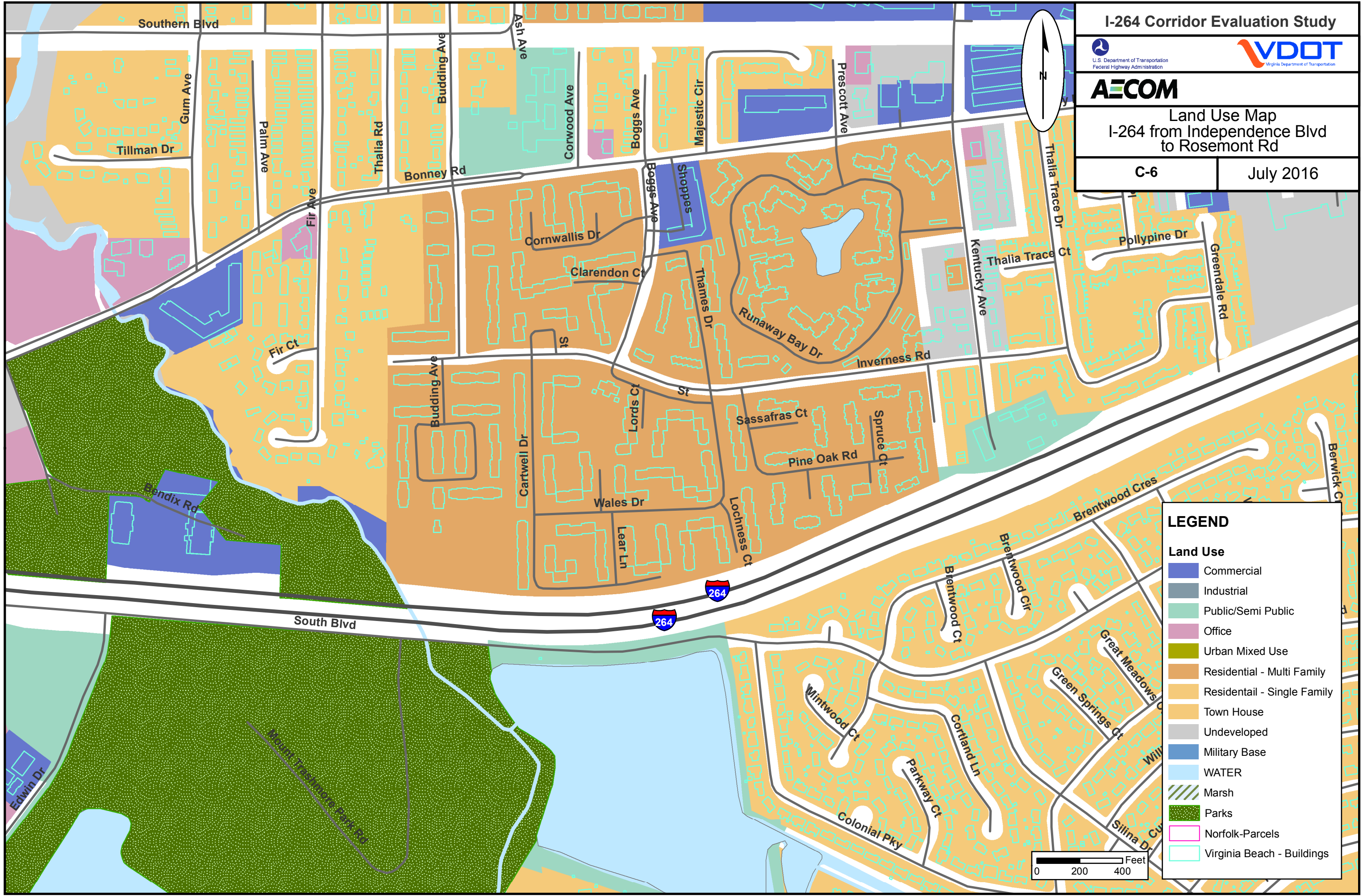


AECOM

Land Use Map I-264 from Independence Blvd to Rosemont Rd

C-6

July 2016



LEGEND

Land Use

- Commercial
- Industrial
- Public/Semi Public
- Office
- Urban Mixed Use
- Residential - Multi Family
- Residential - Single Family
- Town House
- Undeveloped
- Military Base
- WATER
- Marsh
- Parks
- Norfolk-Parcels
- Virginia Beach - Buildings



I-264 Corridor Evaluation Study

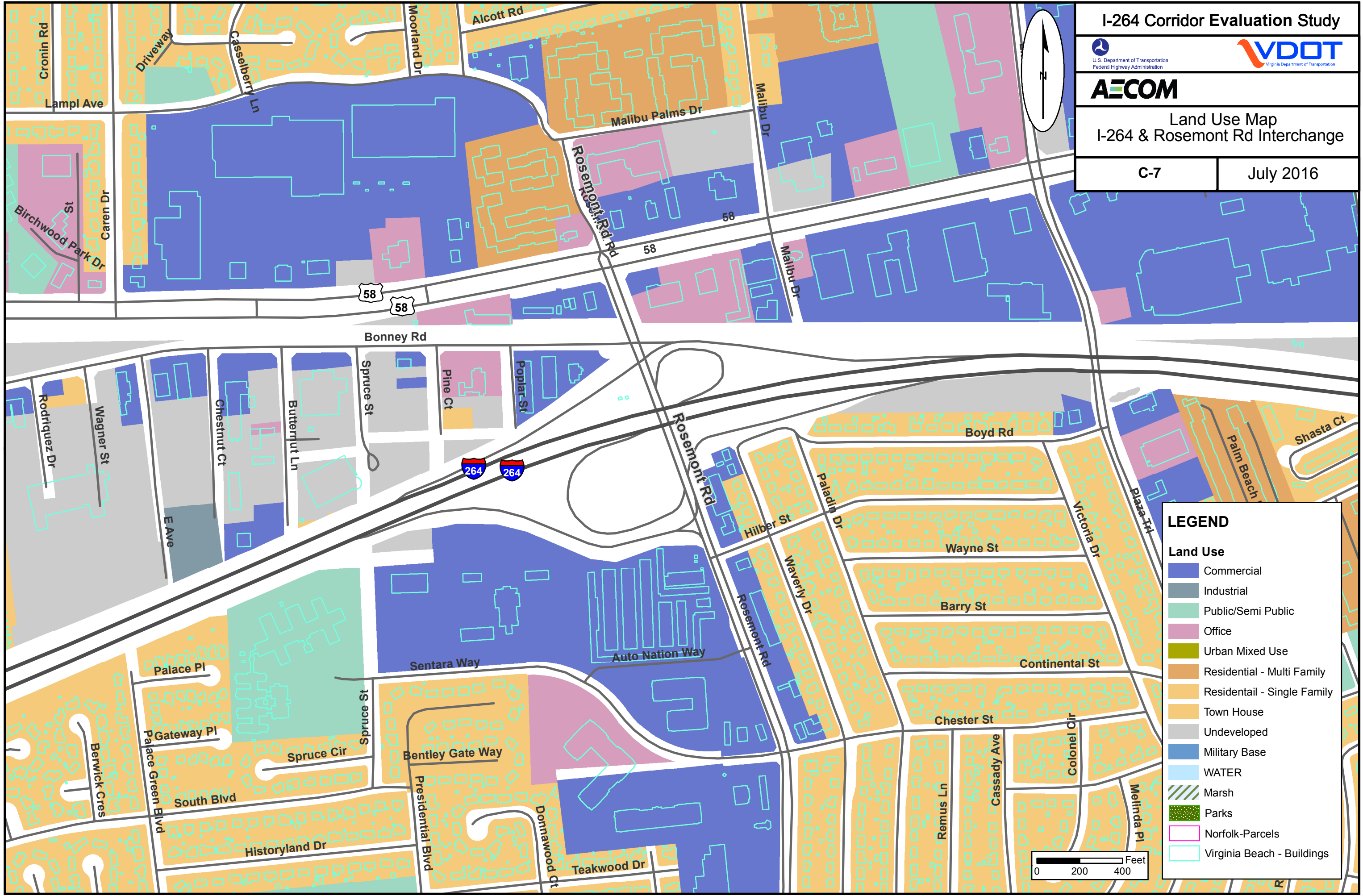
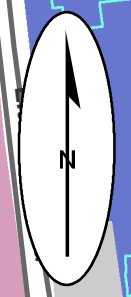


AECOM

Land Use Map
I-264 & Rosemont Rd Interchange

C-7

July 2016



LEGEND

Land Use

- Commercial
- Industrial
- Public/Semi Public
- Office
- Urban Mixed Use
- Residential - Multi Family
- Residential - Single Family
- Town House
- Undeveloped
- Military Base
- WATER
- Marsh
- Parks
- Norfolk-Parcels
- Virginia Beach - Buildings



I-264 Corridor Evaluation Study

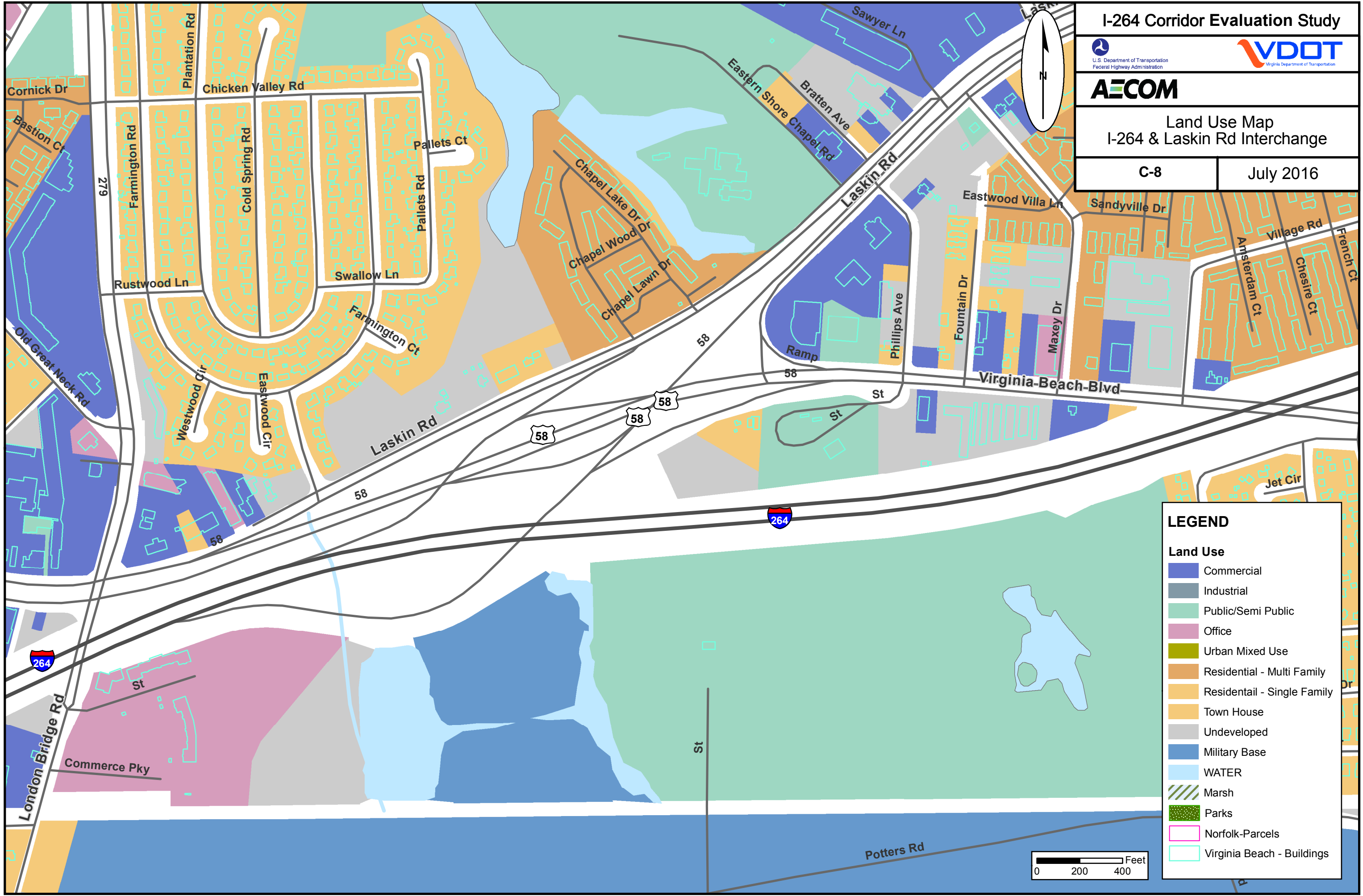


AECOM

Land Use Map
I-264 & Laskin Rd Interchange

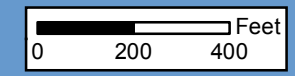
C-8

July 2016



LEGEND

- Land Use**
- Commercial
 - Industrial
 - Public/Semi Public
 - Office
 - Urban Mixed Use
 - Residential - Multi Family
 - Residential - Single Family
 - Town House
 - Undeveloped
 - Military Base
 - WATER
 - Marsh
 - Parks
 - Norfolk-Parcels
 - Virginia Beach - Buildings



I-264 Corridor Evaluation Study

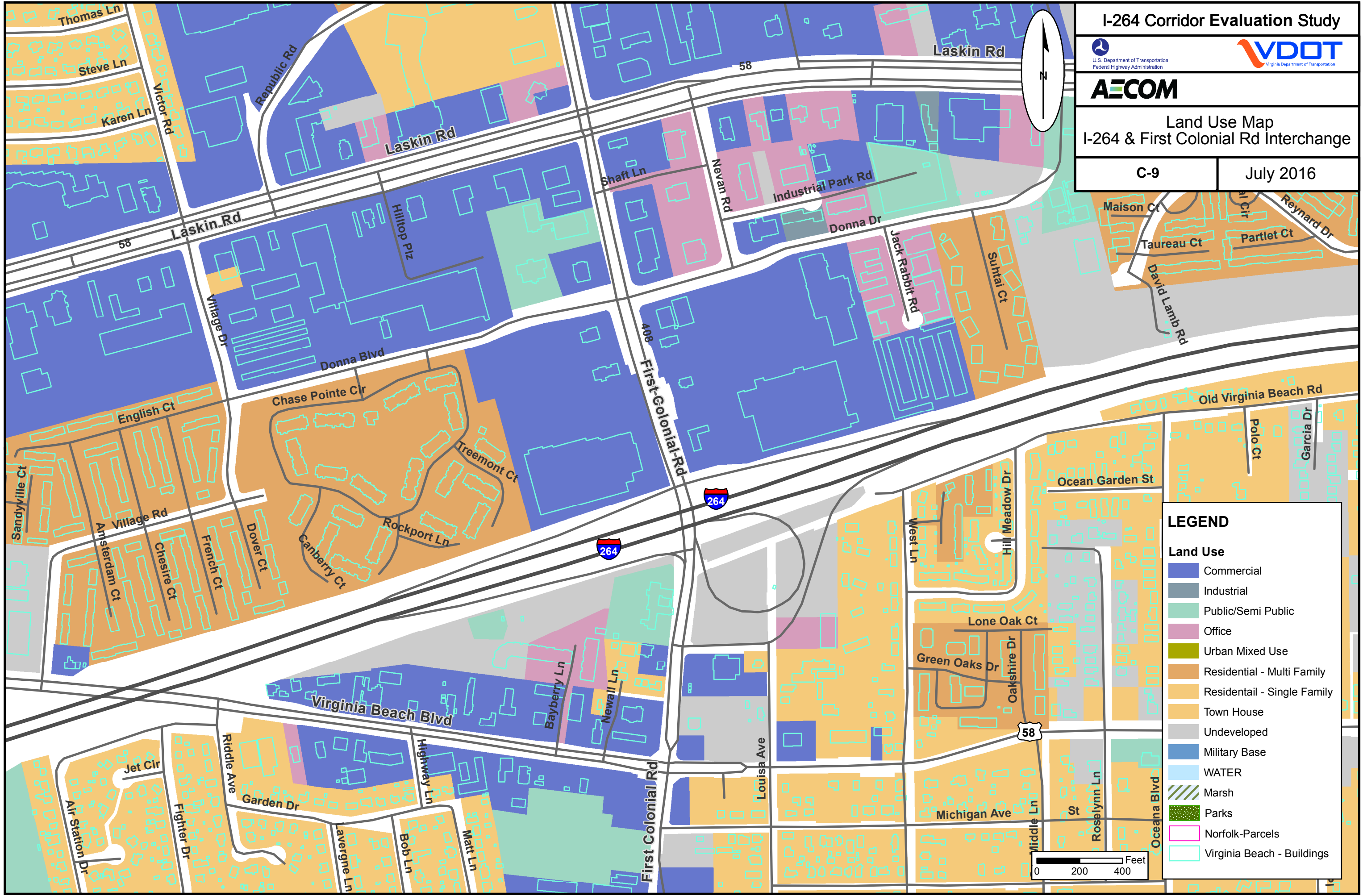


AECOM

Land Use Map
I-264 & First Colonial Rd Interchange

C-9

July 2016



LEGEND

- Land Use**
- Commercial
 - Industrial
 - Public/Semi Public
 - Office
 - Urban Mixed Use
 - Residential - Multi Family
 - Residential - Single Family
 - Town House
 - Undeveloped
 - Military Base
 - WATER
 - Marsh
 - Parks
 - Norfolk-Parcels
 - Virginia Beach - Buildings



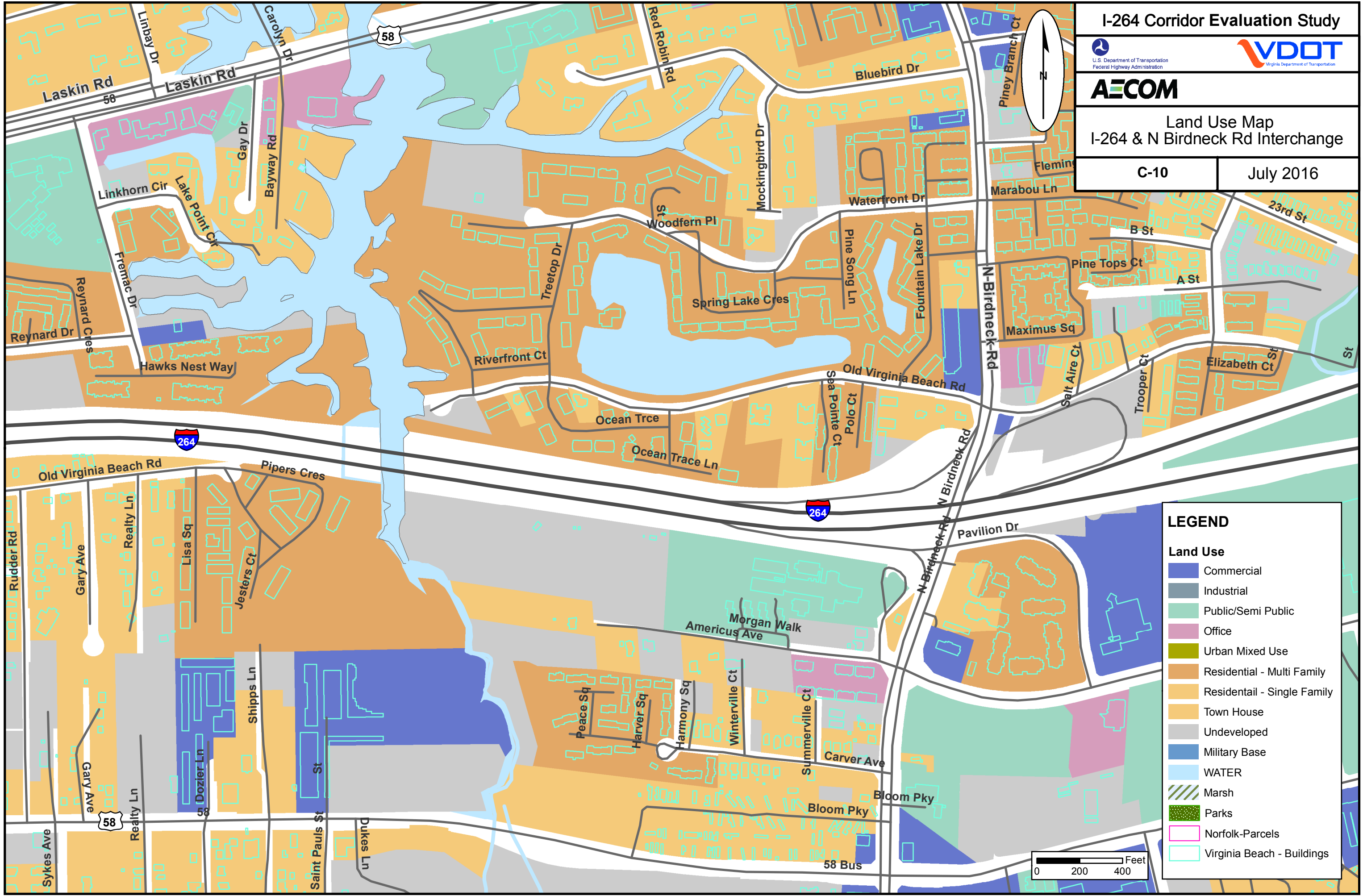
I-264 Corridor Evaluation Study



Land Use Map
I-264 & N Birdneck Rd Interchange

C-10


July 2016



LEGEND

Land Use

- Commercial
- Industrial
- Public/Semi Public
- Office
- Urban Mixed Use
- Residential - Multi Family
- Residential - Single Family
- Town House
- Undeveloped
- Military Base
- WATER
- Marsh
- Parks
- Norfolk-Parcels
- Virginia Beach - Buildings



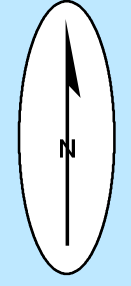
I-264 Corridor Evaluation Study



Land Use Map
I-264 & Parks Ave Interchange

C-11

July 2016



LEGEND

- Land Use**
- Commercial
 - Industrial
 - Public/Semi Public
 - Office
 - Urban Mixed Use
 - Residential - Multi Family
 - Residential - Single Family
 - Town House
 - Undeveloped
 - Military Base
 - WATER
 - Marsh
 - Parks
 - Norfolk-Parcels
 - Virginia Beach - Buildings

