

**2020**

**Virginia Department of Transportation  
Daily Traffic Volume Estimates  
Including Vehicle Classification Estimates**

where available

**Jurisdiction Report**

**84**

Scott County  
Town of Clinchport  
Town of Duffield  
Town of Dungannon  
Town of Gate City  
Town of Nickelsville  
Town of Weber City

Prepared By

**Virginia Department of Transportation  
Traffic Engineering Division**

In Cooperation With

**U.S. Department of Transportation  
Federal Highway Administration**

The reported 2020 AADTs represent the best estimate of 2020 average daily traffic, however, this year's AADTs do vary from normal traffic in the years prior to 2020 due to COVID-19. The reported AADTs may not represent typical traffic for a given day or period within the year as the drastic seasonal variations were normalized through the factoring process. The 2020 publications are therefore colored to draw users attention to the fact that uses of the 2020 published estimates versus alternative data sources should be determined at users' discretion based on the objectives or nature of the analyses being performed.

The estimated 2020 DVMT for the entire state maintained network total to 208,000,000, which has trended down by 11 percent compared to the 2019 level of 234,000,000. For most traffic links across the state, the estimated 2020 AADTs are also seen to have decreased from their 2019 levels.

Virginia Department of Transportation  
Traffic Engineering Division  
Traffic Monitoring Section

The Virginia Department of Transportation (VDOT) conducts a program where traffic count data are gathered from sensors in or along streets and highways and other sources. From these data, estimates of the average number of vehicles that traveled each segment of road are calculated. VDOT periodically publishes booklets listing these estimates.

One of these booklets, titled "Average Daily Traffic Volumes with Vehicle Classification Data, on Interstate, Arterial and Primary Routes" includes a list of each Interstate and Primary highway segment with the estimated Annual Average Daily Traffic (AADT) for that segment. AADT is the total annual traffic estimate divided by the number of days in the year. This booklet also includes information such as estimates of the percentage of the AADT made up by 6 different vehicle types, ranging from cars to double trailer trucks; estimated Annual Average Weekday Traffic (AAWDT), which is the number of vehicles estimated to have traveled the segment of highway during a 24 hour weekday averaged over the year; as well as Peak Hour and Peak Direction factors used by planners to formulate design criteria.

In addition to the Primary and Interstate publication, one hundred books are published periodically, one for each of 100 areas across the state defined by VDOT for record-keeping purposes. These books include traffic volume estimates for roads within the county, cities, and towns within the area. These books are titled "Daily Traffic Volumes Including Vehicle Classification Estimates, where available; Jurisdiction Report numbers 00 through 99".

Also available are a number of reports summarizing the average Vehicle Miles Traveled (VMT) in selected jurisdictions and other categories of highways. There are many different ways to present traffic volume summary information. Because the user determines the value of each presentation, the reports have been redesigned based on user requests and feedback. The people of the VDOT Traffic Engineering Division Traffic Monitoring Section who produce these books welcome requests for other helpful ways of presenting the summary information.

A compact disc (CD) is available that includes files in the Adobe® Portable Document Format (PDF) that can be displayed, searched, and printed using common desktop computer equipment. The CD includes the publications described above as well as a number of other reports, including specialized VMT summaries and smaller AADT reports for each city and town separately.

## Publication Notes

### Parallel Roads

For road inventory and management purposes, some roadways are counted separately by direction and have separately published traffic estimates for each direction of travel. Examples of such roadways are the interstate system and routes with separated facilities and (usually) one-way traffic facilities in urban areas. In these publications, they are referred to as parallel roads. As a convenience for the users of the publication, the listing for segments of roads with parallel segments are published with both the traffic estimates for their own direction of travel (e.g. I-95 Northbound) as well as the estimate of the total of all traffic on the same route including parallel roadways (all directions of I-95). The publication will have a “Combined Traffic Estimates for Parallel Roadways on this Route” or “Combined Traffic” identifiers for the combined direction of travel estimates.

Roadways such as I-395 with a North segment, a South segment and a separate Reversible lane segment will have the estimate for more than two parallel roadways included in the entire combined traffic estimate.

Some routes have very complicated paths through cities and towns. These parallel paths may be too complex to allow a relationship between nearby sections of the opposite direction on the same route. In this case, to indicate that the traffic estimates for such a road segment may not include all directions of traffic on that route, the line that would list the combined values will indicate “NA” for not available.

---

VDOT’s traffic monitoring program includes more than 100,000 segments of roads and highways ranging from several mile sections of Interstate highways to very short sections of city streets. Due to problems experienced obtaining some traffic count data, and the level of quality necessary to maintain confidence in the data, no estimate is currently available for some segments of roadway. These segments are included in the publications indicating “NA” for not available. It is the intention of the VDOT Traffic Engineering Division Traffic Monitoring group to obtain the data necessary and to report traffic volume estimates on all road segments included in these publications.

Many of the road segments in this program are local secondary roads. The amount and detail of data collected on these roads are not as great as the data collected on higher volume roads. The vehicle classification, average weekday traffic volumes, and the theoretical design hour traffic volumes are not calculated for these roads. The publications indicate “NA” for the information that is not available.

This publication is based on a traffic monitoring program initiated in 1997. Because the data collection techniques and statistical evaluation processes are different than those used in previous years, comparison with previous publications may be misleading.

## Glossary of Terms:

**Route:** The Route Number assigned to this segment of roadway with the master inventory route number if this is an overlapping route, with official street or highway name if available.

**Length:** Length of the traffic segment in miles.

**AADT:** Annual Average Daily Traffic. The estimate of typical daily traffic on a road segment for all days of the week, Sunday through Saturday, over the period of one year.

### QA: Quality of AADT:

- A Average of Complete Continuous Count Data
- B Average of Selected Continuous Count Data
- F Factored Short Term Traffic Count Data
- G Factored Short Term Traffic Count Data with Growth Element
- H Historical Estimate
- M Manual Uncounted Estimate
- N AADT of Similar Neighboring Traffic Link
- O Provided By External Source
- R Raw Traffic Count, Unfactored

**4Tire:** Percentage of the traffic volume made up of motorcycles, passenger cars, vans and pickup trucks.

**Bus:** Percentage of the traffic volume made up of buses.

**2Axle Truck:** Percentage of the traffic volume made up of 2 axle single unit trucks (not including pickups and vans).

**3+Axle Truck:** Percentage of the traffic volume made up of single unit trucks with three or more axles.

**1Trail Truck:** Percentage of the traffic volume made up of units with a single trailer.

**2Trail Truck:** Percentage of the traffic volume made up of units with more than one trailer.

### QC: Quality of Classification Data:

- A Average of Complete Continuous Count Data
- B Average of Selected Continuous Count Data
- C Short Term Classified Traffic Count Data
- F Factored Short Term Traffic Count Data
- H Historical Estimate
- M Mass Collective Average
- N Classification Estimates of Similar Neighboring Traffic Link

**K Factor:** The estimate of the portion of the traffic volume traveling during the peak hour or design hour.

**QK:** Quality of the K Factor estimate:

- A Factor based on 30th Highest Hour Observed During at least 250 days of Continuous Traffic Data
- B Factor based on other Hour Observed During Less than 250 days of Continuous Traffic Data
- F Factor based on Highest Hour Collected at in a 48 Hour Weekday Period
- M Factor based on Manual Estimate of design hour
- N Design Hour Factor (K Factor) of Similar Neighboring Traffic Link
- O Provided by External Source

**Dir Factor:** The estimate of the portion of the traffic volume traveling in the peak direction during the peak hour..

**AAWDT:** Average Annual Weekday Traffic. The estimate of typical traffic over the period of one year for the days between Monday through Thursday inclusive.






**QW:** Quality of AAWDT:

- A Average of Complete Continuous Count Data
- B Average of Selected Continuous Count Data
- F Factored Short Term Traffic Count Data
- G Factored Short Term Traffic Count Data with Growth Element
- M Manual Uncounted Estimate
- N AAWDT of Similar Neighboring Traffic Link
- O Provided by External Source








**Year:** Year for which the published values are appropriate. If the Quality of AADT (QA) is "R", the year is the year that the raw traffic count was collected, and if available,

# Route Shield Legend

## Route Systems

-  Interstate Route Traffic volume data for Interstate Routes and some other routes are reported separately by direction, as well as combined.
-  US Route
-  Virginia State Route
-  Frontage Road (F precedes frontage route number)
-  Secondary Route

## Special Routes

-  Bus - Business Route
-  Bypass - Bypass Route
-  Truck - Truck Route
-  ALT - Alternate Route
-  Wve - Wve Route connector
-  P - Parallel Route; Southbound or Westbound direction lanes of a numbered route where they are on a different road facility than the other direction.
-  The VDOT Maintenance Jurisdiction number is displayed below the Secondary Route Number if the Maintenance Jurisdiction is different than the jurisdiction in the title of the report.

Virginia Department of Transportation  
Traffic Engineering Division  
2020  
Annual Average Daily Traffic Volume Estimates By Section of Route  
Scott Maintenance Area

Route	Jurisdiction	Length	AADT	QA	4Tire	Bus	-----Truck-----				QC	K Factor	QK	Dir Factor	AAWDT	QW
							2Axle	3+Axle	1Trail	2Trail						
	From: Tennessee State Line															
23	Scott County	1.02	18000	G	93%	1%	1%	1%	4%	0%	F	0.092	F	0.587	18000	G
	To: SCL Weber City															
23	Town of Weber City (Maint: 84)	0.51	17000	G	93%	1%	1%	1%	4%	0%	F	0.086	F	0.589	18000	G
	To: 84-614 N Yuma Rd															
23	Town of Weber City (Maint: 84)	0.77	18000	G	93%	1%	1%	1%	4%	0%	F	0.083	F	0.544	18000	G
	To: 84-808 Shady Elm Lane															
23	Town of Weber City (Maint: 84)	0.62	18000	G	93%	1%	1%	1%	4%	0%	F	0.085	F	0.562	18000	G
	To: US 58, US 421 Hilton Rd															
23 58 421	Town of Weber City (Maint: 84)	0.08	23000	G	93%	1%	1%	1%	4%	0%	F	0.091	F	0.601	24000	G
	To: ECL Weber City															
23 58 421	Town of Weber City (Maint: 84)	0.35	23000	G	93%	1%	1%	1%	4%	0%	F	0.091	F	0.601	24000	G
	To: SCL Gate City															
23 58 421	Town of Gate City (Maint: 84)	0.61	23000	N	93%	1%	1%	1%	4%	0%	N	0.091	F	0.601	24000	N
	To: Bus US 23 East of Gate City															
23 58 421	Town of Gate City (Maint: 84)	0.23	12000	A	93%	1%	1%	1%	4%	0%	C	0.104	A	0.505	12000	A
	To: NCL Gate City															
23 58 421	Town of Gate City (Maint: 84)	0.41	12000	N	93%	1%	1%	1%	4%	0%	N	0.104	A	0.505	12000	N
	To: SCL Gate City															
23 58 421	Town of Gate City (Maint: 84)	0.33	12000	N	93%	1%	1%	1%	4%	0%	N	0.104	A	0.505	12000	N
	To: NCL Gate City															
23 58 421	Town of Gate City (Maint: 84)	1.77	12000	N	93%	1%	1%	1%	4%	0%	N	0.104	A	0.505	12000	N
	To: Bus US 23 West of Gate City															
23 58 421 Daniel Boone Heritage Hwy	Scott County	5.92	11000	G	93%	1%	1%	1%	4%	0%	F	0.086	F	0.544	12000	G
	To: 84-870 Daniel Boone Trail															
23 58 421	Scott County	3.56	11000	G	93%	1%	1%	1%	4%	0%	F	0.085	F	0.524	12000	G
	To: SR 65															
23 58 421	Scott County	4.67	11000	G	93%	1%	1%	1%	4%	0%	F	0.085	F	0.511	12000	G
	To: US 58, US 421 Duffield															
23	Scott County		8100	G	93%	1%	1%	1%	4%	0%	F	0.084	F	0.553	8300	G
	To: SCL Duffield															
23	Town of Duffield (Maint: 84)		8100	N	93%	1%	1%	1%	4%	0%	N	0.084	F	0.553	8300	N
	To: NCL Duffield															
23	Scott County	2.82	8100	N	93%	1%	1%	1%	4%	0%	N	0.084	F	0.553	8300	N
	To: Lee County Line															
	From: US 23 South of Gate City															
Bus 23 Bus 58 Bus 421	Town of Gate City (Maint: 84)	0.23	15000	G	98%	0%	1%	0%	0%	0%	F	0.096	F	0.505	16000	G
	To: 84-836 Jones St															



Virginia Department of Transportation  
 Traffic Engineering Division  
 2020  
 Annual Average Daily Traffic Volume Estimates By Section of Route  
 Scott Maintenance Area

Route	Jurisdiction	Length	AADT	QA	4Tire	Bus	-----Truck-----				QC	K Factor	QK	Dir Factor	AAWDT	QW
							2Axle	3+Axle	1Trail	2Trail						
From: 84-836 Jones St To: SR 71 E Jackson St Bus 23, 58, 421	Town of Gate City (Maint: 84)	0.47	8100	G	98%	0%	1%	0%	0%	0%	C	0.089	F	0.546	8700	G
From: SR 71 E Jackson St To: 84-665 Manville Rd; Municipal Rd Bus 23, 58, 421 W Jackson St	Town of Gate City (Maint: 84)	0.12	4900	G	98%	0%	1%	0%	0%	0%	F	0.088	F	0.621	5300	G
From: 84-665 Manville Rd; Municipal Rd To: 84-763 Fir St Bus 23, 58, 421 W Jackson St	Town of Gate City (Maint: 84)	0.15	3500	G	98%	0%	1%	0%	0%	0%	F	0.088	F	0.542	3700	G
From: 84-763 Fir St To: 84-762 Starnes St Bus 23, 58, 421 Daniel Boone Rd	Town of Gate City (Maint: 84)	0.84	2700	G	98%	0%	1%	0%	0%	0%	F	0.094	F	0.55	2900	G
From: 84-762 Starnes St To: WCL Gate City Bus 23, 58, 421 Daniel Boone Rd	Town of Gate City (Maint: 84)	0.80	2000	G	97%	0%	1%	1%	1%	0%	C	0.106	F	0.565	2100	G
From: WCL Gate City To: US 23 Bus W. INT Bus 23, 58, 421	Scott County	0.04	2000	N	97%	0%	1%	1%	1%	0%	N	0.106	F	0.565	2100	N
From: Lee County Line To: WCL Duffield 58, 421 Duff Pat Hwy	Scott County (Maint: 52)	4.55	4500	G	93%	1%	1%	2%	4%	0%	F	0.094	F	0.654	4500	G
From: WCL Duffield To: US 23 58, 421	Town of Duffield (Maint: 84)	0.20	4500	N	93%	1%	1%	2%	4%	0%	N	0.094	F	0.654	4500	N
From: US 23 To: SR 65 58, 23, 421	Scott County	4.67	11000	G	93%	1%	1%	1%	4%	0%	F	0.085	F	0.511	12000	G
From: SR 65 To: 84-870 58, 23, 421		3.56	11000	G	93%	1%	1%	1%	4%	0%	F	0.085	F	0.524	12000	G
From: 84-870 To: Bus US 23 West of Gate City 58, 23, 421 Daniel Boone Heritage Hwy		5.92	11000	G	93%	1%	1%	1%	4%	0%	F	0.086	F	0.544	12000	G
From: Bus US 23 West of Gate City To: NCL Gate City 58, 23, 421	Town of Gate City (Maint: 84)	1.77	12000	N	93%	1%	1%	1%	4%	0%	N	0.104	A	0.505	12000	N
From: NCL Gate City To: SCL Gate City 58, 23, 421	Town of Gate City (Maint: 84)	0.33	12000	N	93%	1%	1%	1%	4%	0%	N	0.104	A	0.505	12000	N
From: SCL Gate City To: NCL Gate City 58, 23, 421	Town of Gate City (Maint: 84)	0.41	12000	N	93%	1%	1%	1%	4%	0%	N	0.104	A	0.505	12000	N
From: NCL Gate City To: Bus US 23 East of Gate City 58, 23, 421	Town of Gate City (Maint: 84)	0.23	12000	A	93%	1%	1%	1%	4%	0%	C	0.104	A	0.505	12000	A
From: Bus US 23 East of Gate City To: SCL Gate City 58, 23, 421	Town of Gate City (Maint: 84)	0.61	23000	N	93%	1%	1%	1%	4%	0%	N	0.091	F	0.601	24000	N
From: SCL Gate City To: NCL Weber City 58, 23, 421	Town of Weber City (Maint: 84)	0.35	23000	G	93%	1%	1%	1%	4%	0%	F	0.091	F	0.601	24000	G

Virginia Department of Transportation  
Traffic Engineering Division  
2020  
Annual Average Daily Traffic Volume Estimates By Section of Route  
Scott Maintenance Area

Route	Jurisdiction	Length	AADT	QA	4Tire	Bus	-----Truck-----				QC	K Factor	QK	Dir Factor	AAWDT	QW
							2Axle	3+Axle	1Trail	2Trail						
	From: NCL Weber City															
58 23 421	Town of Weber City (Maint: 84)	0.08	23000	G	93%	1%	1%	1%	4%	0%	F	0.091	F	0.601	24000	G
	To: US 23															
58 421	Hilton Rd Town of Weber City (Maint: 84)	0.26	10000	G	98%	0%	1%	1%	1%	0%	F	0.092	F	0.558	11000	G
	To: SR 224 Wadlow Gap Rd															
58 421	Town of Weber City (Maint: 84)		2600	G	98%	0%	1%	1%	1%	0%	C	0.106	F	0.704	2600	G
	To: ECL Weber City															
58 421	Hilton Rd Scott County	4.86	2600	G	98%	0%	1%	1%	1%	0%	C	0.106	F	0.704	2600	G
	To: 84-709 A P Carter Hwy															
58 421	Bristol Hwy Scott County	3.27	650	G	94%	1%	2%	1%	1%	0%	C	0.097	F	0.543	640	G
	To: 84-696 McMurray Hollow Rd															
58 421	Bristol Hwy Scott County	9.35	360	G	92%	1%	3%	2%	2%	0%	C	0.092	F	0.564	350	G
	To: Washington County Line															
Bus 58 Bus 23 Bus 421	From: Bus Us 23															
58 23 421	Scott County	0.04	2000	N	97%	0%	1%	1%	1%	0%	N	0.106	F	0.565	2100	N
	To: CL Gate City															
Bus 58 Bus 23 Bus 421	Daniel Boone Rd Town of Gate City (Maint: 84)	0.80	2000	G	97%	0%	1%	1%	1%	0%	C	0.106	F	0.565	2100	G
	To: 84-762															
Bus 58 Bus 23 Bus 421	Daniel Boone Rd Town of Gate City (Maint: 84)	0.84	2700	G	98%	0%	1%	0%	0%	0%	F	0.094	F	0.55	2900	G
	To: 84-763															
Bus 58 Bus 23 Bus 421	W Jackson St Town of Gate City (Maint: 84)	0.15	3500	G	98%	0%	1%	0%	0%	0%	F	0.088	F	0.542	3700	G
	To: 84-665															
Bus 58 Bus 23 Bus 421	W Jackson St Town of Gate City (Maint: 84)	0.12	4900	G	98%	0%	1%	0%	0%	0%	F	0.088	F	0.621	5300	G
	To: SR 71															
Bus 58 Bus 23 Bus 421	Town of Gate City (Maint: 84)	0.47	8100	G	98%	0%	1%	0%	0%	0%	C	0.089	F	0.546	8700	G
	To: 84-836															
Bus 58 Bus 23 Bus 421	Town of Gate City (Maint: 84)	0.23	15000	G	98%	0%	1%	0%	0%	0%	F	0.096	F	0.505	16000	G
	To: US 23 South of Gate City															
	From: US 58															
65	Scott County	0.04	1200	G	95%	3%	2%	0%	0%	0%	C	0.109	F	0.566	1100	G
	To: WCL Clinchport															
65	Town of Clinchport (Maint: 84)	1.46	1200	N	95%	3%	2%	0%	0%	0%	N	0.109	F	0.566	1100	N
	To: ECL Clinchport															
65	Scott County	2.91	1200	N	95%	3%	2%	0%	0%	0%	N	0.109	F	0.566	1100	N
	To: 84-649															

Virginia Department of Transportation  
Traffic Engineering Division  
2020  
Annual Average Daily Traffic Volume Estimates By Section of Route  
Scott Maintenance Area

Route	Jurisdiction	Length	AADT	QA	4Tire	Bus	-----Truck-----				QC	K Factor	QK	Dir Factor	AAWDT	QW	
							2Axle	3+Axle	1Trail	2Trail							
		From:	84-649 Rye Cove Mem Ctr														
65	Clinch River Hwy	Scott County	2.28	400	G	96%	1%	1%	1%	0%	C	0.099	F	0.531	390	G	
		To:	84-645 Manville Rd														
65	Clinch River Hwy	Scott County	8.03	240	G	95%	2%	2%	0%	0%	C	0.115	F	0.556	240	G	
		From:	SR 72 Veterans Memorial Hwy														
65	72	Scott County	7.79	1200	G	97%	1%	2%	1%	1%	C	0.103	F	0.542	1200	G	
		To:	WCL Dungannon														
65	72	Town of Dungannon (Maint: 84)	0.32	1200	N	97%	1%	2%	1%	1%	N	0.103	F	0.542	1200	N	
		From:	84-1009 Jefferson St														
65	72	Veterans Memorial Hwy	0.28	1600	G	97%	0%	2%	0%	1%	C	0.088	F	0.571	1600	G	
		To:	SR 72 E, Hanging Rock Pkwy														
		From:	SR 72 E, Vetrans Mem Hay														
65	Sinking Creek Hwy	Town of Dungannon (Maint: 84)	0.21	1200	G	96%	1%	2%	0%	1%	C	0.103	F	0.570	1200	G	
		To:	ECL Dungannon														
65		Scott County	0.75	1200	N	96%	1%	2%	0%	1%	N	0.103	F	0.570	1200	N	
		From:	84-774 Long Hollow Rd														
65	Sinking Creek Hwy	Scott County	4.18	480	G	96%	1%	2%	1%	0%	C	0.107	F	0.509	480	G	
		To:	Russell County Line														
		From:	Bus 23 Bus														
71	E Jackson St	Town of Gate City (Maint: 84)	0.55	2800	G	97%	0%	1%	1%	1%	F	0.126	F	0.545	3000	G	
		To:	84-904 Jones St														
71	E Jackson St	Town of Gate City (Maint: 84)	0.85	7200	G	97%	0%	1%	1%	1%	F	0.089	F	0.756	7700	G	
		From:	ECL Gate City														
71	Nicklesville Hwy	Scott County	1.86	3500	G	97%	0%	1%	1%	1%	C	0.088	F	0.619	3700	G	
		To:	84- 791 Rattlers Haven Dr														
		From:	84-791 Rattlers Haven Dr														
71	Nicklesville Hwy	Scott County	3.02	3300	G	96%	0%	1%	1%	1%	F	0.086	F	0.661	3300	G	
		To:	84-671 Snowflake														
71	Nicklesville Hwy	Scott County	6.46	2300	G	96%	0%	1%	1%	1%	C	0.087	F	0.68	2300	G	
		From:	WCL Nicklesville														
71		Town of Nicklesville (Maint: 84)	0.51	2300	N	96%	0%	1%	1%	1%	N	0.087	F	0.68	2300	N	
		To:	84-682 W, Bethel Rd														
71	Nicklesville Rd	Town of Nicklesville (Maint: 84)	0.31	2600	G	96%	0%	1%	1%	1%	F	0.084	F	0.626	2600	G	
		From:	ECL Nicklesville														
71		Scott County	3.86	2600	N	96%	0%	1%	1%	1%	N	0.084	F	0.626	2600	N	
		To:	Russell County Line														
		From:	SR 71 Nicklesville Hwy														
72	Veterans Memorial Hwy	Scott County	1.23	2900	G	98%	0%	1%	0%	0%	C	0.091	F	0.58	3100	G	
		To:	84-660 Golf Course Rd														

Virginia Department of Transportation  
Traffic Engineering Division  
2020  
Annual Average Daily Traffic Volume Estimates By Section of Route  
Scott Maintenance Area

Route	Jurisdiction	Length	AADT	QA	4Tire	Bus	-----Truck-----				QC	K Factor	QK	Dir Factor	AAWDT	QW
							2Axle	3+Axle	1Trail	2Trail						
	From: 84-660 Golf Course Rd															
72 Veterans Memorial Hwy	Scott County	9.85	1700	G	98%	0%	1%	0%	0%	0%	C	0.084	F	0.636	1700	G
	To: SR 65 Clinch River Hwy															
	From: SR 65 FT BLACKMORE															
72 65	Scott County	7.79	1200	G	97%	1%	2%	1%	1%	0%	C	0.103	F	0.542	1200	G
	To: SCL Dungannon															
72 65	Town of Dungannon (Maint: 84)	0.32	1200	N	97%	1%	2%	1%	1%	0%	N	0.103	F	0.542	1200	N
	To: 84-1009															
72 65 Veterans Memorial Hwy	Town of Dungannon (Maint: 84)	0.28	1600	G	97%	0%	2%	0%	1%	0%	C	0.088	F	0.571	1600	G
	To: SR 65 DUNGANNON															
	From: SR 65 Sinking Creek Hwy: Veterans Memorial Hwy															
72 Hanging Rock Pkwy	Town of Dungannon (Maint: 84)	0.29	730	G	98%	1%	1%	0%	1%	0%	C	0.09	F	0.548	730	G
	To: NCL Dungannon															
72	Scott County	5.16	730	N	98%	1%	1%	0%	1%	0%	N	0.09	F	0.548	730	N
	To: 84-755 Flatwoods Rd															
72 Hanging Rock Pkwy	Scott County	0.32	600	G	98%	1%	1%	0%	1%	0%	C	0.095	F	0.52	600	G
	To: Wise County Line															
	From: Tennessee State Line															
224 Wadlow Gap Rd	Scott County	1.65	8000	G	97%	0%	1%	0%	2%	0%	F	0.1	F	0.561	8500	G
	To: 84-907 Cliffview Rd															
224 Wadlow Gap Rd	Scott County	1.67	8000	G	97%	0%	1%	0%	2%	0%	C	0.102	F	0.57	8500	G
	To: US 58															
	From: Lee County Line															
421 58 Duff Pat Hwy	Scott County (Maint: 52)	4.55	4500	G	93%	1%	1%	2%	4%	0%	F	0.094	F	0.654	4500	G
	To: CL Duffield															
421 58	Town of Duffield (Maint: 84)	0.20	4500	N	93%	1%	1%	2%	4%	0%	N	0.094	F	0.654	4500	N
	To: US 23, US 58															
421 23 58	Scott County	4.67	11000	G	93%	1%	1%	1%	4%	0%	F	0.085	F	0.511	12000	G
	To: SR 65															
421 23 58		3.56	11000	G	93%	1%	1%	1%	4%	0%	F	0.085	F	0.524	12000	G
	To: 84-870															
421 23 58 Daniel Boone Heritage Hwy		5.92	11000	G	93%	1%	1%	1%	4%	0%	F	0.086	F	0.544	12000	G
	To: BUS US 23 Bus West of Gate City															
421 23 58	Town of Gate City (Maint: 84)	1.77	12000	N	93%	1%	1%	1%	4%	0%	N	0.104	A	0.505	12000	N
	To: NCL Gate City															
421 23 58	Town of Gate City (Maint: 84)	0.33	12000	N	93%	1%	1%	1%	4%	0%	N	0.104	A	0.505	12000	N
	To: SCL Gate City															
421 23 58	Town of Gate City (Maint: 84)	0.41	12000	N	93%	1%	1%	1%	4%	0%	N	0.104	A	0.505	12000	N
	To: NCL Gate City															

Virginia Department of Transportation  
Traffic Engineering Division  
2020  
Annual Average Daily Traffic Volume Estimates By Section of Route  
Scott Maintenance Area

Route	Jurisdiction	Length	AADT	QA	4Tire	Bus	-----Truck-----				QC	K Factor	QK	Dir Factor	AAWDT	QW
							2Axle	3+Axle	1Trail	2Trail						
	From: NCL Gate City															
421 23 58	Town of Gate City (Maint: 84)	0.23	12000	A	93%	1%	1%	1%	4%	0%	C	0.104	A	0.505	12000	A
	To: Bus US 23 East of Gate City															
421 23 58	Town of Gate City (Maint: 84)	0.61	23000	N	93%	1%	1%	1%	4%	0%	N	0.091	F	0.601	24000	N
	To: SCL Gate City															
421 23 58	Town of Weber City (Maint: 84)	0.35	23000	G	93%	1%	1%	1%	4%	0%	F	0.091	F	0.601	24000	G
	To: ECL Weber City															
421 23 58	Town of Weber City (Maint: 84)	0.08	23000	G	93%	1%	1%	1%	4%	0%	F	0.091	F	0.601	24000	G
	To: X															
421 58	Hilton Rd (Maint: 84)	0.26	10000	G	98%	0%	1%	1%	1%	0%	F	0.092	F	0.558	11000	G
	To: X															
421 58	(Maint: 84)		2600	G	98%	0%	1%	1%	1%	0%	C	0.106	F	0.704	2600	G
	To: X															
421 58	Hilton Rd Scott County	4.86	2600	G	98%	0%	1%	1%	1%	0%	C	0.106	F	0.704	2600	G
	To: SR 224															
421 58	Bristol Hwy Scott County	3.27	650	G	94%	1%	2%	1%	1%	0%	C	0.097	F	0.543	640	G
	To: 84-709															
421 58	Bristol Hwy Scott County	9.35	360	G	92%	1%	3%	2%	2%	0%	C	0.092	F	0.564	350	G
	To: 84-696															
	To: Washington County Line															
Bus 421 Bus 23 Bus 58	From: US 23 South of Gate City															
421 23 58	Town of Gate City (Maint: 84)	0.23	15000	G	98%	0%	1%	0%	0%	0%	F	0.096	F	0.505	16000	G
	To: 84-836															
Bus 421 Bus 23 Bus 58	From: SR 71															
421 23 58	Town of Gate City (Maint: 84)	0.47	8100	G	98%	0%	1%	0%	0%	0%	C	0.089	F	0.546	8700	G
	To: 84-665															
Bus 421 Bus 23 Bus 58	From: 84-763															
421 23 58	Town of Gate City (Maint: 84)	0.12	4900	G	98%	0%	1%	0%	0%	0%	F	0.088	F	0.621	5300	G
	To: 84-762															
Bus 421 Bus 23 Bus 58	From: CL Gate City															
421 23 58	Town of Gate City (Maint: 84)	0.84	2700	G	98%	0%	1%	0%	0%	0%	F	0.094	F	0.55	2900	G
	To: 84-762															
Bus 421 Bus 23 Bus 58	From: Bus US 23 W															
421 23 58	Scott County	0.04	2000	N	97%	0%	1%	1%	1%	0%	N	0.106	F	0.565	2100	N

Virginia Department of Transportation  
Traffic Engineering Division  
2020  
Annual Average Daily Traffic Volume Estimates By Section of Route  
Scott Maintenance Area

Route	Length	AADT	QA	4Tire	Bus	-----Truck-----				QC	K Factor	QK	Dir Factor	AAWDT	QW	Year
						2Axle	3+Axle	1Trail	2Trail							
<b>Scott County</b>																
(F601) Quarry View Lane		30	R			US 23					NA			NA		03/01/2016
						Dead End										
(F602) Gray Pine Lane	0.25	40	R			US 23 Daniel Boone Heritage Hwy					NA			NA		03/01/2016
						Dead End										
(F603) Scotch Pine Lane	0.32	30	R			US 23 Daniel Boone Heritage Hwy					NA			NA		03/01/2016
						Dead End										
(F604) Sugar Pine Lane	1.34	310	R			Dead End					NA			NA		05/12/2016
						Dead End										
(F605) White Pine Lane		190	R			Dead End					NA			NA		05/12/2016
						US 23; 84-936; FR 910										
(F910) Benbolt Rock Lane		45	R			US 23; 84-936; FR 605					NA			NA		07/14/2016
						Dead End										
(600) Fairview Rd	1.30	170	G	95%	2%	1%	2%	0%	0%	C	0.104	F	0.7	170	G	2020
						84-621 Arrington Rd										
(600) Fairview Rd	4.33	270	G	95%	2%	1%	1%	0%	0%	C	0.121	F	0.692	270	G	2020
						84-622 Sinks Rd										
(600) Fairview Rd	0.85	270	G	95%	3%	1%	1%	0%	0%	C	0.109	F	0.758	260	G	2020
						84-623, S Speers Valley Rd										
(600) Fairview Rd	3.25	270	G	95%	2%	1%	1%	0%	0%	C	0.109	F	0.735	270	G	2020
						84-621, E Speers Valley Rd										
(600) Fairview Rd	1.30	540	G	97%	2%	1%	0%	0%	0%	C	0.111	F	0.652	530	G	2020
						84-638 Purchase Ridge Rd										
(600) Fairview Rd	1.65	650	G	97%	1%	1%	0%	0%	0%	C	0.106	F	0.633	640	G	2020
						84-753 Ford Branch Rd										
						US 23										
(601) Beech Gove Rd	1.75	60	R			Lee County Line					NA			NA		04/07/2016
						84-880 Maness Hollow Lane										
(601)	0.90	150	R			Lee County Line					NA			NA		04/07/2016
						84-605 Blue Pond Lane										
(601)	0.60	160	R			Lee County Line					NA			NA		04/07/2016
						84-600 Fairview Rd										
(602) Hunters Valley West	0.13	30	R			84-653 Mabe Stanleytown Rd					NA			NA		04/12/2016
						Dead End										
(603) Canton Rd	2.63	100	G	94%	4%	1%	2%	1%	0%	C	0.144	F	0.75	100	G	2020
						84-622 Sinks Rd										
(603) Canton Rd	1.90	240	G	98%	1%	0%	1%	0%	0%	C	0.114	F	0.793	240	G	2020
						84-623 Berrytown Rd										
(603) Canton Rd	2.58	280	G	98%	1%	0%	1%	0%	0%	C	0.104	F	0.788	280	G	2020
						84-604 Pattonville Rd										
(604)	5.32	610	R			Lee County Line					NA			NA		12/01/2015
						84-603 Canton Rd										
(604) Pattonville Rd	1.00	740	G	97%	1%	1%	1%	0%	0%	C	0.105	F	0.655	730	G	2020
						84-638 W, Purchase Ridge Rd										

Virginia Department of Transportation  
Traffic Engineering Division  
2020  
Annual Average Daily Traffic Volume Estimates By Section of Route  
Scott Maintenance Area

Route	Length	AADT	QA	4Tire	Bus	-----Truck-----				QC	K Factor	QK	Dir Factor	AAWDT	QW	Year
						2Axle	3+Axle	1Trail	2Trail							
<b>Scott County</b>																
(604) Pattonsville Rd	1.57	1200	G	97%	1%	1%	1%	0%	0%	C	0.103	F	0.638	1200	G	2020
			From: 84-638 E. Purchase Ridge Rd													
			To: 84-624 Fraleytown Rd													
(604) Pattonsville Rd	0.98	1400	G	97%	1%	1%	1%	0%	0%	C	0.101	F	0.663	1400	G	2020
			From: US 58 Duff Pat Hwy													
			To: 84-601													
(605) Blue Pond Lane	0.30	5	R								NA			NA		12/21/2015
			From: Dead End													
			To: 84-704													
(606) Smith Hollow Lane	0.60	45	R								NA			NA		12/17/2015
			From: Dead End													
			To: 84-608													
(607) Chestnut Ridge Rd	0.20	30	R								NA			NA		04/05/2016
			From: 84-716 Chestnut Ridge Rd													
(607) Chestnut Ridge Rd	0.70	20	R								NA			NA		04/05/2016
			From: Russell County Line													
			To: SR 72													
(608)	1.79	60	R								NA			NA		12/31/2015
			From: Jefferson For Bndy													
(608)	0.34	30	R								NA			NA		12/31/2015
			From: 84-607 Chestnut Ridge Rd													
			To: Dead End													
(609)	0.20	20	R								NA			NA		12/21/2015
			From: 0.20 MN Dead End													
(609)	0.07	30	R								NA			NA		12/21/2015
			From: 84-645 Manville Rd													
			To: 84-774 Long Hollow Rd													
(610)	1.89	460	R								NA			NA		03/24/2016
			From: Russell County Line													
			To: SR 71													
(611)	1.50	360	R								NA			NA		03/24/2016
			From: 84-612													
(611) Lower Grassy Creek Rd	2.40	60	R								NA			NA		03/24/2016
			From: Russell County Line													
			To: 84-681 Gillenwater Chapel Rd													
(612)	2.15	250	R								NA			NA		03/24/2016
			From: SR 71 WEST													
			To: SR 71 EAST													
(612)	0.20	20	R								NA			NA		07/14/2016
			From: Dead End													
			To: 84-612													
(612) Little Duck Rd	3.01	150	G	99%	1%	1%	0%	0%	0%	C	0.134	F	0.52	150	G	2020
			From: Russell County Line; 84-752													
			To: SR 71 Nicklesville Hwy													
(613) Big Moccasin Rd	2.09	550	G	99%	0%	0%	0%	0%	0%	C	0.101	F	0.657	550	G	2020
			From: 84-687 Gate Dr													
(613) Big Moccasin Rd	3.23	350	G	98%	0%	1%	1%	0%	0%	C	0.089	F	0.59	340	G	2020
			From: 84-891 Canadian Geese Lane													
(613) Big Moccasin Rd	0.90	230	G	98%	0%	2%	0%	0%	0%	C	0.106	F	0.586	230	G	2020
			From: 84-891 Canadian Geese Lane													
			To: 84-682 Dean Hollow Rd													
(613) Big Moccasin Rd	0.45	210	G	98%	0%	2%	0%	0%	0%	C	0.112	F	0.593	210	G	2020
			From: 84-852 Low Water Lane													
(613) Big Moccasin Rd	2.75	120	G	92%	2%	4%	2%	1%	0%	C	0.152	F	0.522	120	G	2020
			From: Russell County Line													

Virginia Department of Transportation  
Traffic Engineering Division  
2020  
Annual Average Daily Traffic Volume Estimates By Section of Route  
Scott Maintenance Area

Route	Length	AADT	QA	4Tire	Bus	-----Truck-----				QC	K Factor	QK	Dir Factor	AAWDT	QW	Year
						2Axle	3+Axle	1Trail	2Trail							
<b>Scott County</b>																
(614) Yuma Rd	5.46	220	G	95%	0%	3%	2%	0%	0%	C	0.11	F	0.655	220	G	2020
(614) Yuma Rd	0.22	480	G	98%	0%	1%	1%	0%	0%	C	0.104	F	0.867	480	G	2020
(614) Yuma Rd	1.92	560	G	98%	0%	1%	1%	0%	0%	C	0.101	F	0.853	550	G	2020
(614) Yuma Rd	3.32	750	G	98%	0%	1%	1%	0%	0%	C	0.100	F	0.656	740	G	2020
(614) Yuma Rd	0.19	1500	G	98%	1%	1%	1%	0%	0%	C	0.172	F	0.601	1500	G	2020
(614) Yuma Rd	0.76	2000	G	93%	1%	1%	5%	1%	0%	C	0.123	F	0.686	2000	G	2020
(614) Yuma Rd	0.49	2600	G	98%	1%	1%	1%	0%	0%	F	0.106	F	0.688	2700	G	2020
(614) Yuma Rd	1.46	3100	G	98%	1%	1%	1%	0%	0%	F	0.099	F	0.704	3300	G	2020
(614) Yuma Rd	0.63	3400	G	98%	1%	1%	1%	0%	0%	F	0.098	F	0.747	3700	G	2020
<b>Town of Weber City</b>																
(614) Yuma Rd	0.07	4200	R								0.098	F	0.747	NA		04/28/2016
(614) Yuma Rd		3900	G	96%	0%	1%	3%	1%	0%	C	0.087	F	0.599	4200	G	2020
(614) River Rd	0.13	80	R									NA		NA		01/28/2016
(614)	0.05	60	R									NA		NA		01/28/2016
(614)	0.22	10	R									NA		NA		01/28/2016
(614)	2.20	70	R									NA		NA		12/17/2015
(614)	0.31	40	R									NA		NA		12/17/2015
(614)	0.08	90	R									NA		NA		12/17/2015
(614) Nottingham Rd	2.31	80	R									NA		NA		12/17/2015
(614)	0.32	180	R									NA		NA		12/15/2015
(614) Hilton Rd	0.67	210	R									NA		NA		12/15/2015
(614) Hilton Rd	0.26	130	R									NA		NA		12/15/2015
(614) Hilton Rd	0.25	150	R									NA		NA		12/15/2015
(614)	1.75	210	R									NA		NA		12/15/2015



Virginia Department of Transportation  
Traffic Engineering Division  
2020  
Annual Average Daily Traffic Volume Estimates By Section of Route  
Scott Maintenance Area

Route	Length	AADT	QA	4Tire	Bus	-----Truck-----				QC	K Factor	QK	Dir Factor	AAWDT	QW	Year
						2Axle	3+Axle	1Trail	2Trail							
<b>Scott County</b>																
(614) A P Carter Hwy	0.53	990	G	98%	0%	0%	1%	0%	0%	C	0.087	F	0.673	990	G	2020
						From: 84-712, A P Carter Hwy										
(614) A P Carter Hwy	2.74	670	G	98%	0%	0%	1%	0%	0%	C	0.087	F	0.710	660	G	2020
						From: 84-733 W, Country Shire Circle										
(614) A P Carter Hwy	1.61	400	G	98%	1%	1%	0%	0%	0%	C	0.089	F	0.533	400	G	2020
						From: 84-691 Lunsford Mill Rd; Spurrier Cemetery Lane										
(614) A P Carter Hwy	3.65	270	G	98%	1%	1%	1%	0%	0%	C	0.099	F	0.758	270	G	2020
						From: 84-690 Ann Goode Cooper Rd										
(615)	3.60	340	R											NA		12/15/2015
						From: US 58 Bristol Hwy										
						To: Washington County Line										
(616) Willow Branch Rd	0.80	50	R											NA		12/10/2015
						From: 84-615										
						To: Washington County Line										
(617)	1.00	170	R											NA		12/08/2015
						From: Tennessee State Line										
(617) Boozy Creek Rd	1.97	110	R											NA		12/08/2015
						From: 84-618 SOUTH										
						To: 84-618 NORTH										
(617) Shelleys Rd	1.40	47	R											NA		12/10/2015
						From: US 58 S, Bristol Hwy										
						To: US 58 N, Bristol Hwy										
(618)	6.60	220	R											NA		12/08/2015
						From: Tennessee State Line										
						To: US 58 Bristol Hwy										
<b>Town of Gate City</b>																
(619) Filter Plant Ford	0.21	480	R											NA		12/03/2015
						From: US 23										
						To: ECL Gate City										
(619)	0.46	210	R											NA		12/03/2015
						From: ECL Gate City										
(619)	0.15	170	R											NA		12/03/2015
						From: 0.46 MN of ECL										
						To: ECL Gate City										
<b>Town of Gate City</b>																
(619) Old Nickelsville Rd	0.01	160	R											NA		12/03/2015
						From: ECL Gate City										
(619) Old Nickelsville Rd	0.33	1100	R											NA		12/03/2015
						From: 84-793 Old Nickelsville Rd										
(619) Reed Hollow Rd	0.37	1400	R											NA		12/03/2015
						From: SR 71, E Jackson St										
(619)	1.03	1200	R											NA		12/03/2015
						From: NCL Gate City										
						To: 84-865 N, Compton Hollow Lane										
<b>Scott County</b>																
(619)	1.32	6	R											NA		12/03/2015
						From: 84-865 N, Compton Hollow Lane										
(619)	5.99	550	R											NA		04/14/2016
						From: 84-627 E, Reed Hollow Rd										
(619)	0.85	220	R											NA		12/29/2015
						From: SR 72 S, Veterans Mem Hwy										
						To: SR 72 N, Veterans Mem Hwy										
						To: SR 65 Clinch River Hwy										

Virginia Department of Transportation  
Traffic Engineering Division  
2020  
Annual Average Daily Traffic Volume Estimates By Section of Route  
Scott Maintenance Area

Route	Length	AADT	QA	4Tire	Bus	-----Truck-----				QC	K Factor	QK	Dir Factor	AAWDT	QW	Year	
						2Axle	3+Axle	1Trail	2Trail								
<b>Scott County</b>																	
(619)	4.24	730	R			From: SR 65					NA			NA		04/12/2016	
(619)	6.35	60	R			From: 84-657					NA			NA		12/29/2015	
						To: Wise County Line											
(620)	0.40	20	R			From: Tennessee State Line					NA			NA		04/07/2016	
						To: 84-621											
(621)	2.60	50	R			From: 84-600 N, Fairview Rd					NA			NA		03/08/2016	
(621)	0.03	45	R			From: 84-623					NA			NA		04/07/2016	
(621)	England Valley Rd	1.57	30	R		From: 0.03 MS 84-623					NA			NA		04/07/2016	
(621)	3.80	30	R			From: 84-622					NA			NA		04/07/2016	
(621)	0.54	3	R			From: 84-620 WEST					NA			NA		04/07/2016	
(621)	0.06	4	R			From: 0.54 MN 84-620					NA			NA		07/20/2016	
						To: 84-600 SOUTH											
(622)	0.44	100	R			From: 84-621 England Valley Rd					NA			NA		04/07/2016	
(622)	0.56	110	R			From: 0.44 MN 84-621					NA			NA		04/07/2016	
(622)	Sinks Rd	1.59	120	G	97%	1%	0%	1%	0%	0%	C	0.145	F	0.6	120	G	2020
(622)	Sinks Rd	0.77	140	G	96%	1%	1%	2%	0%	0%	C	0.122	F	0.682	140	G	2020
						From: 84-826 Roller Lane											
						To: 84-603 Canton Rd											
(623)	1.60	100	R			From: 84-603 Canton Rd					NA			NA		03/08/2016	
(623)	0.96	60	R			From: 84-624					NA			NA		03/08/2016	
(623)	0.86	90	R			From: 84-600 E, Fairview Rd					NA			NA		03/08/2016	
(623)	0.05	80	R			From: 84-600 W, Fairview Rd					NA			NA		03/08/2016	
						To: 0.86 MS 84-600											
						To: 84-621											
(624)	1.25	49	R			From: 84-623					NA			NA		03/08/2016	
(624)	Bunker Rd	2.24	2	R		From: 1.25 MN 84-623					NA			NA		03/08/2016	
						To: 84-753 SOUTH											
(624)	1.00	50	R			From: 84-753 NORTH					NA			NA		12/01/2015	
						To: 84-638 W, Powell Mountain Rd; Purchase Ridge Rd											
(624)	1.60	60	R			From: 84-638 E, Purchase Ridge Rd					NA			NA		12/01/2015	
						To: 84-604 Pattonville Rd											
(625)	6.20	90	R			From: Tennessee State Line					NA			NA		03/03/2016	
						To: 84-626 EAST											

Virginia Department of Transportation  
Traffic Engineering Division  
2020  
Annual Average Daily Traffic Volume Estimates By Section of Route  
Scott Maintenance Area

Route	Length	AADT	QA	4Tire	Bus	-----Truck-----				QC	K Factor	QK	Dir Factor	AAWDT	QW	Year
						2Axle	3+Axle	1Trail	2Trail							
<b>Scott County</b>																
(625)	4.85	420	R											NA		03/03/2016
(626)	4.90	70	R											NA		03/03/2016
(627)	3.60	20	R											NA		03/01/2016
(627)	5.65	30	R											NA		03/01/2016
(627)	0.07	30	R											NA		03/01/2016
(627)	0.11	70	R											NA		03/01/2016
(627)	1.39	60	R											NA		03/01/2016
(627)	0.90	50	R											NA		03/01/2016
(627)	2.00	40	R											NA		03/01/2016
(627)	0.70	60	R											NA		03/01/2016
(627)	0.30	70	R											NA		03/01/2016
(627)	2.31	360	R											NA		03/03/2016
(627)	0.71	300	G	99%	0%	1%	0%	0%	0%	C	0.115	F	0.622	300	G	2020
(627)	4.30	390	R											NA		04/14/2016
(627) Reed Hollow Rd	1.01	320	R											NA		04/14/2016
(628)	0.80	20	R											NA		03/01/2016
(629) Robinette Valley Rd	1.70	90	G	93%	3%	0%	3%	0%	0%	C	0.157	F	0.611	90	G	2020
(629) Robinette Valley Rd	5.77	190	G	98%	1%	0%	2%	0%	0%	C	0.134	F	0.567	190	G	2020
(630)	0.20	160	R											NA		03/08/2016
(630)	0.01	120	R											NA		03/08/2016
(630)	1.96	90	R											NA		03/08/2016
(630)	0.55	49	R											NA		03/08/2016
(631)	0.38	140	R											NA		02/23/2016

Virginia Department of Transportation  
Traffic Engineering Division  
2020  
Annual Average Daily Traffic Volume Estimates By Section of Route  
Scott Maintenance Area

Route	Length	AADT	QA	4Tire	Bus	-----Truck-----				QC	K Factor	QK	Dir Factor	AAWDT	QW	Year
						2Axle	3+Axle	1Trail	2Trail							
<b>Scott County</b>																
(632)	1.60	140	R									NA		NA		02/23/2016
(632)	3.50	300	R									NA		NA		02/23/2016
(632)	2.35	260	R									NA		NA		02/23/2016
(632)	0.46	150	R									NA		NA		02/23/2016
(632)	Cowan Gap Tunnel	0.22	170	R								NA		NA		02/23/2016
(632)		1.17	230	R								NA		NA		02/23/2016
(632)		0.13	240	R								NA		NA		02/23/2016
(632)		1.81	280	R								NA		NA		02/23/2016
(634)	0.80	200	R									NA		NA		02/23/2016
(635)	2.30	90	R									NA		NA		02/23/2016
(635)	1.48	200	R									NA		NA		02/23/2016
(635)	1.95	280	R									NA		NA		02/23/2016
(636)	1.10	80	R									NA		NA		02/23/2016
(637)	Cameron Church Rd	0.78	30	R								NA		NA		02/23/2016
(637)	Hidden Valley Rd	0.60	20	R								NA		NA		02/23/2016
(638)	Purchase Ridge Rd	0.90	150	G	94%	1%	5%	0%	0%	C	0.132	F	0.542	150	G	2020
(638)	Purchase Ridge Rd	3.20	180	G	97%	1%	2%	0%	0%	C	0.134	F	0.778	180	G	2020
(638)	Powell Mountain Rd	1.97	210	G	96%	1%	1%	1%	0%	C	0.116	F	0.5	210	G	2020
(639)	Colonial Post Office Rd	0.13	700	G	95%	1%	3%	1%	0%	C	0.096	F	0.663	690	G	2020
(639)		0.90	380	R								NA		NA		04/21/2016
(639)		1.30	460	R								NA		NA		04/21/2016
(639)		0.10	90	R								NA		NA		04/21/2016

Virginia Department of Transportation  
Traffic Engineering Division  
2020  
Annual Average Daily Traffic Volume Estimates By Section of Route  
Scott Maintenance Area

Route	Length	AADT	QA	4Tire	Bus	-----Truck-----				QC	K Factor	QK	Dir Factor	AAWDT	QW	Year
						2Axle	3+Axle	1Trail	2Trail							
<b>Scott County</b>																
(640)	1.50	640	R								NA			NA		04/21/2016
(641)	1.00	40	R								NA			NA		04/07/2016
(642)	0.40	60	R								NA			NA		03/03/2016
(643)	3.34	240	R								NA			NA		04/14/2016
(643)	1.42	100	R								NA			NA		04/14/2016
(643)	0.42	140	R								NA			NA		04/14/2016
(643)	0.40	180	R								NA			NA		04/14/2016
(643)	0.85	20	R								NA			NA		03/01/2016
(643)	1.71	120	R								NA			NA		03/01/2016
(643)	0.14	520	R								NA			NA		01/08/2004
(644)	1.45	6	R								NA			NA		03/03/2016
(644)	0.90	20	R								NA			NA		03/03/2016
(644)	1.50	40	R								NA			NA		03/03/2016
(645)	0.85	40	R								NA			NA		03/15/2016
(645)	2.51	80	R								NA			NA		03/15/2016
(645) Manville Rd	0.26	120	G	99%	0%	1%	0%	0%	0%	C	0.153	F	0.5	120	G	2020
(645) Manville Rd	0.47	140	G	99%	0%	0%	1%	0%	0%	C	0.148	F	0.542	140	G	2020
(646)	4.79	640	R								NA			NA		03/10/2016
(647)	1.10	60	R								NA			NA		03/10/2016
(647)	1.20	60	R								NA			NA		03/10/2016
(648)	1.90	90	R								NA			NA		03/10/2016
(649) Rye Cove Memorial Rd	2.92	480	G	93%	4%	3%	0%	0%	0%	C	0.15	F	0.667	480	G	2020

Virginia Department of Transportation  
Traffic Engineering Division  
2020  
Annual Average Daily Traffic Volume Estimates By Section of Route  
Scott Maintenance Area

Route	Length	AADT	QA	4Tire	Bus	-----Truck-----				QC	K Factor	QK	Dir Factor	AAWDT	QW	Year
						2Axle	3+Axle	1Trail	2Trail							
<b>Scott County</b>																
(649) Rye Cove Memorial Rd	2.05	310	G	95%	1%	2%	0%	1%	0%	C	0.131	F	0.708	310	G	2020
						From: 84-652, 84-973 Cyclone Rd										
						To: 84-722 Mabe Stanleytown Rd										
(649) Rye Cove Memorial Rd	1.78	230	G	97%	0%	1%	1%	1%	0%	C	0.145	F	0.595	230	G	2020
						From: 84-777 Dingus Hollow Rd										
						To: SR 65 E, Clinch River Hwy										
(649) Rye Cove Memorial Rd	1.70	300	G	97%	2%	1%	0%	1%	0%	C	0.136	F	0.558	300	G	2020
						From: 84-871 Natural Tunnel State Pkwy										
(650)	2.22	120	R								NA		NA			03/10/2016
						From: 84-647 WEST										
(650)	2.10	70	R								NA		NA			03/10/2016
						From: 84-647 EAST										
(650)	0.02	110	R								NA		NA			03/10/2016
						From: 84-649 S, Rye Cove Mem Rd										
(650)	3.10	170	R								NA		NA			04/12/2016
						To: SR 65 Clinch River Hwy										
(651)	0.30	20	R								NA		NA			12/21/2015
						From: Dead End										
						To: 84-753										
(652)	0.95	80	R								NA		NA			03/10/2016
						From: 84-653 Mabe Stanleytown Rd										
(652)	2.20	90	R								NA		NA			03/10/2016
						From: 84-717										
(652)	0.56	360	R								NA		NA			04/12/2016
						From: 84-646										
						To: 84-649 Rye Cove Mem Rd										
(653) Mabe Stanleytown Rd	1.20	570	G	97%	1%	1%	1%	1%	0%	C	0.104	F	0.74	570	G	2020
						From: 84-871 Natural Tunnel Pkwy										
(653) Mabe Stanleytown Rd	2.30	340	G	97%	0%	1%	1%	1%	0%	C	0.116	F	0.729	330	G	2020
						From: 84-718 Cloud High Rd										
(653) Mabe Stanleytown Rd	1.69	260	G	97%	0%	1%	2%	0%	0%	C	0.101	F	0.688	260	G	2020
						From: 84-725 Stock Creek Rd										
(653) Mabe Stanleytown Rd	1.00	220	G	96%	0%	1%	2%	0%	0%	C	0.142	F	0.583	220	G	2020
						From: 84-602 Durhams Chapel Rd										
(653)	5.40	170	R								NA		NA			04/12/2016
						From: 84-722 E, Mabe Stanleytown Rd										
						To: 84-619										
(653) Hunters Valley East Rd	4.80	40	G	92%	0%	8%	0%	0%	0%	C	0.135	F	0.571	40	G	2020
						From: 84-619 Big Stoney Creek Rd										
(653) Hunters Valley East Rd	1.00	60	R								NA		NA			12/29/2015
						From: 84-902 Staunton Creek Ln										
						To: 84-902										
(653) Hunters Valley East Rd	0.10	45	R								NA		NA			12/29/2015
						From: 84-680 W, Crutch Creek										
(653)	1.40	50	R								NA		NA			12/31/2015
						From: 84-680 EAST										
(653)	0.57	80	R								NA		NA			12/31/2015
						From: 84-706 Osborne Ridge Rd										
(653) Hunters Valley East Rd	1.10	170	R								NA		NA			12/31/2015
						From: 0.57 ME 84-706										
						To: SR 72										
<b>Town of Duffield</b>																
(654) Cliff Mountain Way	0.27	340	R								NA		NA			03/10/2016
						From: US 23										
						To: ECL Duffield										

Virginia Department of Transportation  
Traffic Engineering Division  
2020  
Annual Average Daily Traffic Volume Estimates By Section of Route  
Scott Maintenance Area

Route	Length	AADT	QA	4Tire	Bus	-----Truck-----				QC	K Factor	QK	Dir Factor	AAWDT	QW	Year
						2Axle	3+Axle	1Trail	2Trail							
<b>Scott County</b>																
(654)	1.70	90	R											NA		03/10/2016
(655)	0.90	40	R											NA		03/10/2016
(655)	3.00	20	R											NA		03/10/2016
(656)	1.00	60	R											NA		04/12/2016
(656)	1.20	30	R											NA		04/12/2016
(657)	1.80	70	R											NA		12/29/2015
(658)	0.30	10	R											NA		12/21/2015
(659) River Bluff Rd	2.50	170	R											NA		12/29/2015
(659) River Bluff Rd	3.80	80	R											NA		12/29/2015
(659) River Bluff Rd	2.62	110	R											NA		05/04/2016
(659) Twin Springs Rd	0.68	300	G	97%	2%	1%	0%	0%	0%	C	0.132	F	0.611	290	G	2020
<b>Town of Gate City</b>																
(660)	0.66	140	R											NA		12/03/2015
(660)	0.47	100	R											NA		12/03/2015
<b>Scott County</b>																
(660) Obeyes Creek Rd	1.25	110	R											NA		03/22/2016
(660) Obeyes Creek Rd	0.32	70	R											NA		03/22/2016
(660) Obeyes Creek Rd	0.69	60	R											NA		03/22/2016
(660) Obeyes Creek Rd	1.50	30	R											NA		03/22/2016
(660) Obeyes Creek Rd		10	R											NA		03/22/2016
(661) Alley Valley Rd	2.15	220	R											NA		12/29/2015
(661) Alley Valley Rd	3.68	130	R											NA		12/29/2015
(662)	0.30	110	R											NA		04/14/2016

Virginia Department of Transportation  
Traffic Engineering Division  
2020  
Annual Average Daily Traffic Volume Estimates By Section of Route  
Scott Maintenance Area

Route	Length	AADT	QA	4Tire	Bus	-----Truck-----				QC	K Factor	QK	Dir Factor	AAWDT	QW	Year
						2Axle	3+Axle	1Trail	2Trail							
<b>Scott County</b>																
(662)	0.20	150	R			84-663					NA			NA		04/14/2016
(662)	1.66	150	R			84-809 Plank Camp Lane					NA			NA		03/15/2016
(662)	1.33	140	R			84-760					NA			NA		03/15/2016
(662)	0.65	80	R			84-665 NORTH					NA			NA		03/15/2016
(662)	0.30	10	R			84-848 Slant Lane					NA			NA		03/15/2016
(663)	0.40	200	R			SR 65 Clinch River Hwy					NA			NA		04/14/2016
(664)	1.00	20	R			84-662					NA			NA		04/14/2016
(664)	1.10	120	R			84-664					NA			NA		07/20/2016
(664)	2.60	40	R			84-643					NA			NA		03/15/2016
(664)	0.40	150	R			1.00 ME 84-643					NA			NA		03/15/2016
(664)	0.69	30	R			84-665 S, Manville Rd 84-665 N, Manville Rd					NA			NA		03/15/2016
(664)	0.50	310	R			84-645					NA			NA		03/15/2016
(664)	0.50	310	R			0.40 ME 84-645					NA			NA		03/15/2016
(664)	0.50	310	R			84-663					NA			NA		04/14/2016
(664)	0.50	310	R			84-619					NA			NA		04/14/2016
<b>Town of Gate City</b>																
(665)	Moccasin Ave	0.04	790	R		Dead End					NA			NA		02/02/2016
(665)	Manville Rd	0.15	1300	G	98%	0%	1%	0%	0%	C	0.103	F	0.628	1400	G	2020
(665)	Manville Rd	0.25	1200	G	98%	0%	1%	1%	0%	C	0.1	F	0.66	1200	G	2020
(665)	Manville Rd	0.34	1000	G	98%	0%	1%	1%	0%	C	0.103	F	0.685	1100	G	2020
<b>Scott County</b>																
(665)	Manville Rd	3.72	710	G	98%	0%	1%	1%	0%	C	0.092	F	0.744	700	G	2020
(665)	Manville Rd	2.75	190	G	98%	2%	0%	0%	0%	C	0.102	F	0.76	190	G	2020
(665)	Manville Rd	1.81	90	G	100%	0%	0%	0%	0%	C	0.148	F	0.632	90	G	2020
(665)	3.04	40	R			84-643 Bellamy Tipton Rd					NA			NA		03/15/2016
(665)	0.80	30	R			84-627 West Copper Creek Rd 84-627 East Copper Creek Rd					NA			NA		03/15/2016
(665)	0.90	110	R			84-645 S, Hill Station Alley Rd 84-645 N, Manville Rd					NA			NA		05/10/2016
(666)	0.90	110	R			84-662 SOUTH 84-662 NORTH					NA			NA		03/15/2016
(666)	0.90	110	R			Dead End					NA			NA		05/10/2016
(666)	0.90	110	R			Dead End					NA			NA		05/10/2016
(666)	0.90	110	R			0.90 ME Dead End					NA			NA		05/10/2016



Virginia Department of Transportation  
Traffic Engineering Division  
2020  
Annual Average Daily Traffic Volume Estimates By Section of Route  
Scott Maintenance Area

Route	Length	AADT	QA	4Tire	Bus	-----Truck-----				QC	K Factor	QK	Dir Factor	AAWDT	QW	Year
						2Axle	3+Axle	1Trail	2Trail							
<b>Scott County</b>																
(666)	1.20	190	R			From: 0.90 ME Dead End					NA			NA		05/10/2016
(666)	1.41	500	R			From: 84-667 Red Bluff Road Lane					NA			NA		05/10/2016
						To: NCL Gate City										
<b>Town of Gate City</b>																
(666) Red Hill Rd	0.29	550	R			From: NCL Gate City					NA			NA		05/10/2016
						To: SR 71, E Jackson St										
<b>Scott County</b>																
(667) Red Bluff Road Lane	0.81	40	R			From: 84-666					NA			NA		05/10/2016
(667) Red Bluff Road Lane	0.25	60	R			From: 0.81 MN 84-666					NA			NA		08/29/2007
						To: 84-627										
(668)	0.14	20	R			From: 84-792 Slabtown Circle					NA			NA		12/21/2015
						To: Dead End										
(669) Mineral Hill Lane	3.85	90	R			From: SR 71 Nicklesville Hwy					NA			NA		03/17/2016
(669) Ball Field Rd	1.06	30	R			From: 3.85 MN SR 71					NA			NA		10/24/2007
(669) Hales Spring Rd	0.70	47	R			From: 84-670 S, Addington Frame Rd					NA			NA		03/17/2016
(669) Hales Spring Rd	0.80	30	R			From: 84-670 N, Addington Frame Rd					NA			NA		03/22/2016
(669) Hales Spring Rd	0.50	90	R			From: 0.80 MN 84-670					NA			NA		03/22/2016
						To: 84-675 Midway Rd										
(670) Addington Frame Rd	0.90	110	R			From: 84-675 Midway Rd					NA			NA		03/17/2016
(670) Addington Frame Rd	1.60	40	R			From: 84-669 N, Hales Spring Rd					NA			NA		03/17/2016
						From: 84-669 S, Hales Spring Rd; Mineral Hill Lane										
(670) Addington Frame Rd	1.10	110	R			From: 84-671 W, Ponderosa Rd					NA			NA		03/17/2016
(670) Addington Frame Rd	0.80	90	R			From: 84-671 E, Ponderosa Rd					NA			NA		03/22/2016
(670) Addington Frame Rd	0.90	80	R			From: 84-674					NA			NA		03/22/2016
(670) Addington Frame Rd	2.40	200	R			From: 84-673 N, Saratoga Lane					NA			NA		04/05/2016
						To: SR 71 Nicklesville Hwy										
(671)	1.07	210	R			From: SR 71 Nicklesville Hwy					NA			NA		03/17/2016
(671)	0.77	130	R			From: 84-672 Ponderosa Rd					NA			NA		03/17/2016
(671) Ponderosa Rd	3.18	100	R			From: 0.77 MN 84-672					NA			NA		03/17/2016
						From: 84-670 W, Addington Frame Rd										
(671) Ponderosa Rd	1.10	110	R			From: 84-670 E, Addington Frame Rd					NA			NA		03/30/2016
						To: 84-679 Valley Creek Rd										
(671) Valley Creek Rd	2.60	190	G	96%	1%	2%	1%	0%	0%	C	0.142	F	0.676	190	G	2020
						To: 84-680 S, Valley Creek Rd										

Virginia Department of Transportation  
Traffic Engineering Division  
2020  
Annual Average Daily Traffic Volume Estimates By Section of Route  
Scott Maintenance Area

Route	Length	AADT	QA	4Tire	Bus	-----Truck-----				QC	K Factor	QK	Dir Factor	AAWDT	QW	Year
						2Axle	3+Axle	1Trail	2Trail							
<b>Scott County</b>																
(671) Twin Springs Rd	0.88	440	G	94%	1%	3%	1%	0%	0%	C	0.193	F	0.592	440	G	2020
(671) Twin Springs Rd	3.83	230	G	95%	2%	1%	1%	0%	0%	C	0.162	F	0.604	230	G	2020
(672) Ponderosa Rd	0.40	7	R								NA			NA		03/17/2016
(672)	0.28	190	R								NA			NA		03/17/2016
(673) Saratoga Lane	1.30	150	R								NA			NA		03/17/2016
(673) Saratoga Lane	0.50	140	R								NA			NA		03/17/2016
(673) Saratoga Lane	1.80	10	R								NA			NA		03/22/2016
(673) Saratoga Lane	1.00	70	R								NA			NA		03/22/2016
(674)	1.50	20	R								NA			NA		03/17/2016
(675) Midway Rd	0.20	690	G	95%	0%	2%	1%	1%	0%	C	0.102	F	0.532	680	G	2020
(675) Midway Rd	0.90	590	G	95%	1%	2%	2%	1%	0%	C	0.102	F	0.513	590	G	2020
(675) Midway Rd	1.00	470	G	97%	0%	2%	1%	0%	0%	C	0.104	F	0.531	470	G	2020
(675) Midway Rd	1.08	410	G	97%	0%	1%	1%	0%	0%	C	0.112	F	0.509	410	G	2020
(675)	0.50	230	R								NA			NA		04/14/2016
(675)	1.51	140	R								NA			NA		03/30/2016
(675)	0.53	40	R								NA			NA		03/30/2016
(676) Blairs Store Rd	0.15	100	R								NA			NA		03/22/2016
(676) Blairs Store Rd	0.50	70	R								NA			NA		03/22/2016
(676) Deerfield Rd	2.45	48	R								NA			NA		03/22/2016
(677) Luray Rd	2.10	70	R								NA			NA		03/30/2016
(677) Luray Rd	1.90	50	R								NA			NA		03/30/2016
(678)	1.10	10	R								NA			NA		07/20/2016

Virginia Department of Transportation  
Traffic Engineering Division  
2020  
Annual Average Daily Traffic Volume Estimates By Section of Route  
Scott Maintenance Area

Route	Length	AADT	QA	4Tire	Bus	-----Truck-----				QC	K Factor	QK	Dir Factor	AAWDT	QW	Year
						2Axle	3+Axle	1Trail	2Trail							
<b>Scott County</b>																
(678)	1.10	46	R								NA			NA		03/22/2016
(678)	1.20	180	R								NA			NA		03/30/2016
(679)	0.40	130	R								NA			NA		03/30/2016
(679)	0.56	210	R								NA			NA		03/30/2016
(679)	1.00	240	G	96%	0%	3%	0%	0%	0%	C	0.140	F	0.702	240	G	2020
(680)	2.00	30	R								NA			NA		07/02/2007
(680)	1.00	30	R								NA			NA		12/29/2015
(680)	1.90	150	R								NA			NA		12/29/2015
(680)	1.00	60	R								NA			NA		12/29/2015
(680)	0.10	60	R								NA			NA		10/22/2007
(680)	1.70	40	R								NA			NA		10/22/2007
(680)	1.00	20	R								NA			NA		03/30/2016
(680)	0.80	160	R								NA			NA		03/30/2016
(680)	2.10	500	G	95%	1%	4%	0%	0%	0%	C	0.164	F	0.514	490	G	2020
(680)	0.90	640	G	96%	1%	3%	0%	0%	0%	C	0.147	F	0.583	640	G	2020
<b>Town of Nickelsville</b>																
(680)		940	G	96%	1%	2%	0%	1%	0%	C	0.122	F	0.607	930	G	2020
<b>Scott County</b>																
(681)	0.90	140	R								NA			NA		04/05/2016
(681)	0.30	180	R								NA			NA		04/05/2016
(681)	1.20	90	R								NA			NA		04/05/2016
(681)	1.39	130	R								NA			NA		03/24/2016
(681)	0.48	60	R								NA			NA		03/24/2016
(682)	2.63	100	R								NA			NA		03/24/2016

Virginia Department of Transportation  
Traffic Engineering Division  
2020  
Annual Average Daily Traffic Volume Estimates By Section of Route  
Scott Maintenance Area

Route	Length	AADT	QA	4Tire	Bus	-----Truck-----				QC	K Factor	QK	Dir Factor	AAWDT	QW	Year
						2Axle	3+Axle	1Trail	2Trail							
<b>Scott County</b>																
(682) Dean Hollow Rd	1.28	140	R			From: 2.63 MN 84-613					NA			NA		03/24/2016
						To: SCL Nicklesville										
<b>Town of Nicklesville</b>																
(682) Dean Hollow Rd	0.35	110	R			From: SCL Nicklesville					NA			NA		03/24/2016
						To: SR 71 E, Nicklesville Rd										
(682) Bethel Rd	0.42	760	R			From: SR 71 W, Nicklesville Rd					NA			NA		04/19/2016
						To: NCL Nicklesville										
<b>Scott County</b>																
(682)	0.99	530	R			From: NCL Nicklesville					NA			NA		04/19/2016
						To: 84-681 E, Gillenwater Chapel Rd										
(682) Bush Hill Rd	1.95	160	R			From: 84-681 W, Gillenwater Chapel Rd					NA			NA		04/05/2016
						To: 84-787 Marsh Rd										
(682) Falls Creek Rd	0.11	80	R			From: 84-754 Bethel Rd					NA			NA		04/05/2016
						To: 84-774 Long Hollow Rd										
(682) Falls Creek Rd	4.09	30	R			From: 84-774 Long Hollow Rd					NA			NA		04/05/2016
						To: SR 65 W, Sinking Creek Hwy										
(683)	2.48	48	R			From: SR 65 W, Sinking Creek Hwy					NA			NA		04/05/2016
						To: SR 65 E, Sinking Creek Hwy										
(684)	1.51	110	R			From: 84-610					NA			NA		03/24/2016
						To: 1.51 MN 84-610										
(684) Cowan Creek Rd	0.60	40	R			From: 84-685 E, Buckeye Creek Rd					NA			NA		03/24/2016
						To: 1.00 ME 84-685										
(684) Cowan Creek Rd	1.00	20	R			From: 1.00 ME 84-685					NA			NA		03/24/2016
						To: SR 65 Sinking Creek Hwy										
(685) Buckeye Creek Rd	1.70	20	R			From: 84-774 Long Hollow Rd					NA			NA		03/24/2016
						To: 84-684 W, Cowan Creek Rd										
(685) Buckeye Creek Rd	2.00	30	R			From: Russell County Line					NA			NA		03/24/2016
						To: 84-671 Twin Springs Rd										
(686) Raccoon Rd	0.03	40	R			From: 84-671 Twin Springs Rd					NA			NA		03/30/2016
						To: 0.03 MN 84-671										
(686) Raccoon Rd	0.77	20	R			From: 0.03 MN 84-671					NA			NA		03/30/2016
						To: 0.80 MN 84-671										
(686) Raccoon Rd	0.60	20	R			From: 84-754 Bethel Rd; Culbertson Branch Rd					NA			NA		03/30/2016
						To: 84-613 Big Moccasin Rd										
(687) Gate Dr	1.30	70	R			From: 84-613 Big Moccasin Rd					NA			NA		04/05/2016
						To: SR 71 Nicklesville Hwy										
(688) Ferguson Branch Rd	1.14	30	R			From: 84-613 Big Moccasin Rd					NA			NA		04/05/2016
						To: 1.14 MN 84-613										
(688) Ferguson Branch Rd	1.13	130	R			From: 1.14 MN 84-613					NA			NA		04/05/2016
						To: SR 71 Nicklesville Hwy										
(689) Foggy Bottom Lane	0.45	20	R			From: Dead End					NA			NA		12/21/2015
						To: 84-700 Sled Creek Lane										

Virginia Department of Transportation  
Traffic Engineering Division  
2020  
Annual Average Daily Traffic Volume Estimates By Section of Route  
Scott Maintenance Area

Route	Length	AADT	QA	4Tire	Bus	-----Truck-----				QC	K Factor	QK	Dir Factor	AAWDT	QW	Year
						2Axle	3+Axle	1Trail	2Trail							
<b>Scott County</b>																
(689) Foggy Bottom Lane	1.50	70	R			From: 84-700 Sled Creek Lane					NA			NA		12/10/2015
(689)	0.01	370	R			To: US 58 Bristol Hwy					NA			NA		12/10/2015
(689)	0.70	320	R			From: 84-709					NA			NA		12/10/2015
(689)	0.67	210	R			To: 84-692 WEST					NA			NA		12/15/2015
(689) Lunsford Mill Rd	2.79	190	R			From: 84-692 E, Dowell Gap Rd					NA			NA		05/04/2016
(689) Ann Goode Cooper Rd	1.00	120	R			To: 84-691 WEST					NA			NA		05/04/2016
(689) Ann Goode Cooper Rd	3.10	40	R			From: 84-691 E, Spurrier Cemetery Lane					NA			NA		05/04/2016
(689) Jett Gap Ford	0.89	60	R			To: 84-690					NA			NA		12/15/2015
(689) Shoals Lane	1.91	70	R			From: 0.89 ME 84-690					NA			NA		12/15/2015
(690)	0.42	80	R			To: 84-615					NA			NA		12/15/2015
(690)	0.42	80	R			From: 84-689 Jett Gap Ford; Ann Goode Cooper Rd					NA			NA		12/15/2015
(691) Spurrier Cemetery Lane	0.50	40	R			To: 84-614, A P Carter Hwy					NA			NA		12/15/2015
(691)	0.73	60	R			From: US 58 Bristol Hwy					NA			NA		12/10/2015
(691)	0.73	60	R			To: 84-689 E, Ann Goode Cooper Rd					NA			NA		05/04/2016
(691)	0.27	90	R			From: 84-689 W, Ann Goode Cooper Rd; Lunsford Mill Rd					NA			NA		05/04/2016
(691)	0.27	90	R			To: 0.73 MN 84-689					NA			NA		05/04/2016
(691) Spurrier Cemetery Lane	0.30	210	R			From: 84-925					NA			NA		05/04/2016
(692)	0.31	90	R			To: 84-614, A P Carter Hwy					NA			NA		12/10/2015
(692) Dowell Gap Rd	0.83	100	R			From: US 58 Bristol Hwy					NA			NA		12/10/2015
(693)	0.80	350	R			To: 84-689 WEST					NA			NA		12/17/2015
(693) Eaton Hill Rd	2.20	120	R			From: 84-689 E, Lunsford Mill Rd					NA			NA		12/10/2015
(693) Eaton Hill Rd	0.60	70	R			To: 84-614, A P Carter Hwy					NA			NA		12/10/2015
(694)	0.40	110	R			From: Tennessee State Line					NA			NA		12/08/2015
(694)	0.02	90	R			To: 84-618 WEST					NA			NA		12/08/2015
(694)	0.90	80	R			From: 84-618 EAST					NA			NA		12/08/2015
(694)	0.90	80	R			To: 84-721 Indian Creek Lane					NA			NA		12/08/2015
(694) New Hurland Church Lane	3.15	20	R			From: 84-698					NA			NA		12/08/2015
						To: 3.15 MN 84-698										

Virginia Department of Transportation  
Traffic Engineering Division  
2020  
Annual Average Daily Traffic Volume Estimates By Section of Route  
Scott Maintenance Area

Route	Length	AADT	QA	4Tire	Bus	-----Truck-----				QC	K Factor	QK	Dir Factor	AAWDT	QW	Year
						2Axle	3+Axle	1Trail	2Trail							
<b>Scott County</b>																
(694) Copperhead Lane	0.25	10	R				3.15 MN 84-698					NA		NA		12/08/2015
							84-696									
(695)	1.20	20	R				Tennessee State Line					NA		NA		12/08/2015
							84-618									
(696) Sycamore Lane	1.00	20	R				Tennessee State Line					NA		NA		12/08/2015
(696) McMurray Hollow Rd	0.10	80	R				84-698 W, Timbertree Branch Rd					NA		NA		12/08/2015
(696)	2.68	150	R				84-698 EAST					NA		NA		12/10/2015
							US 58 Bristol Hwy									
(697) Lark Spur Lane		10	R				Dead End					NA		NA		12/21/2015
(697) Fowlers Branch Rd	1.20	40	R				84-700 W, Fowlers Branch Rd					NA		NA		12/10/2015
(697)	0.81	90	R				84-700 E, Sled Creek Lane					NA		NA		12/10/2015
(697)	0.62	100	R				0.81 ME 84-700					NA		NA		12/10/2015
							US 58 Bristol Hwy									
(698) Timbertree Branch Rd	1.90	45	R				Tennessee State Line					NA		NA		12/08/2015
(698)	1.40	60	R				84-696 W, McMurray Hollow Rd; Sycamore Lane 84-696 E, McMurray Hollow Rd					NA		NA		12/08/2015
							84-694 New Hurland Church Lane									
(699) Whitaker Rd		30	R				Tennessee State Line					NA		NA		12/17/2015
							84-704									
(700) Fowlers Branch Rd	1.90	45	R				84-693 Eaton Hill Rd					NA		NA		12/10/2015
(700) Sled Creek Lane	0.80	90	R				84-697 W, Fowlers Branch Rd; Lark Spur Lane 84-697 E, Fowlers Branch Rd					NA		NA		12/10/2015
							84-689 Foggy Bottom Lane									
(701) Jayne Hill Circle	0.44	110	R				US 58 WEST					NA		NA		07/20/2016
							US 58 EAST									
(702)	1.10	100	R				84-614 Nottingham Rd					NA		NA		12/15/2015
(702) Sherwood Forest Lane	0.85	70	R				84-703 Robin Hood Lane					NA		NA		12/15/2015
(702) Ketron Town Lane	0.60	130	R				Dead End; Gap					NA		NA		12/17/2015
(702)	0.50	410	R				84-704 WEST 84-704 EAST					NA		NA		12/17/2015
							Tennessee State Line									
(703) Robin Hood Lane	0.50	48	R				Dead End					NA		NA		12/15/2015
							84-702 Sherwood Forest Lane									
(704) E Charles Valley Rd	0.36	1800	G	99%	0%	1%	0%	0%	0%	C	0.108	F	0.529	1900	G	2020
							84-747 Carnation Lane									

Virginia Department of Transportation  
Traffic Engineering Division  
2020  
Annual Average Daily Traffic Volume Estimates By Section of Route  
Scott Maintenance Area

Route	Length	AADT	QA	4Tire	Bus	-----Truck-----				QC	K Factor	QK	Dir Factor	AAWDT	QW	Year	
						2Axle	3+Axle	1Trail	2Trail								
<b>Scott County</b>																	
(704) E Charles Valley Rd	1.89	1600	G	98%	0%	0%	1%	0%	0%	C	0.108	F	0.518	1700	G	2020	
						From: 84-747 Carnation Lane											
						To: SR 224; 84-995 Wadlow Gap Rd											
(704)	1.97	1000	R								NA		NA			12/17/2015	
						From: SR 224; 84-995											
(704)	1.60	390	R								NA		NA			12/17/2015	
						From: 84-705											
(704)	0.05	170	R								NA		NA			12/08/2015	
						From: 84-693											
(704) Browders Chapel Rd	1.10	110	R								NA		NA			12/08/2015	
						From: 0.05 ME 84-693											
						To: 84-698 Timbertree Branch Rd											
(705)	0.18	310	R								NA		NA			12/17/2015	
						From: Tennessee State Line											
(705)	0.56	250	R								NA		NA			12/17/2015	
						From: 0.18 MN of State Line											
						To: 84-704											
(706) Osborne Ridge Rd	3.90	40	R								NA		NA			12/31/2015	
						From: 84-653											
(706) Osborne Ridge Rd	1.38	90	R								NA		NA			12/31/2015	
						From: 84-822											
(706) Osbornes Ridge Rd	0.64	100	R								NA		NA			12/31/2015	
						From: 1.38 MN 84-822											
(706) Osbornes Ridge Rd	1.78	120	R								NA		NA			12/31/2015	
						From: 2.02 MN 84-822											
						To: Wise County Line											
(707)	0.42	470	R								NA		NA			01/28/2016	
						From: US 23											
(707)	1.75	210	R								NA		NA			01/28/2016	
						From: 84-1310 Wood Hurst Dr											
						To: 84-704, E Carters Valley Rd											
(708)		50	R								NA		NA			12/17/2015	
						From: 84-614											
(708)		120	R								NA		NA			12/17/2015	
						From: 0.27 MN 84-614											
						To: SR 224 Wadlow Gap Rd											
(709)		80	R								NA		NA			12/10/2015	
						From: 84-689											
(709) A P Carter Hwy		1300	G	98%	1%	1%	0%	0%	0%	C	0.091	F	0.698	1300	G	2020	
						From: 84-9382 Milton Elem Sch											
						To: US 58 Bristol Hwy											
(710)		40	R								NA		NA			12/29/2015	
						From: Dead End											
						To: 84-619											
(711)		380	R								NA		NA			02/23/2016	
						From: Tennessee State Line											
						To: 84-713 Stanley Valley Rd											
(712) A P Carter Hwy		1200	G	98%	1%	1%	0%	0%	0%	C	0.089	F	0.585	1200	G	2020	
						From: 84-709, A P Carter Hwy											
						To: 84-614, A P Carter Hwy											
(713) Stanley Valley Rd		360	G	96%	1%	2%	0%	0%	0%	C	0.104	F	0.5	350	G	2020	
						From: Tennessee State Line											
(713) Stanley Valley Rd		440	G	79%	0%	2%	18%	1%	0%	C	0.11	F	0.536	440	G	2020	
						From: 84-711 Mount Pleasant Rd											
						To: 84-637 Cameron Church Rd											

Virginia Department of Transportation  
Traffic Engineering Division  
2020  
Annual Average Daily Traffic Volume Estimates By Section of Route  
Scott Maintenance Area

Route	Length	AADT	QA	4Tire	Bus	-----Truck-----				QC	K Factor	QK	Dir Factor	AAWDT	QW	Year
						2Axle	3+Axle	1Trail	2Trail							
<b>Scott County</b>																
(713) Stanley Valley Rd		440	G	98%	0%	1%	0%	0%	0%	C	0.098	F	0.582	440	G	2020
(713) Frisco Yard Rd		770	G	89%	1%	1%	8%	1%	0%	C	0.108	F	0.55	760	G	2020
(714)		140	R								NA			NA		04/21/2016
(714)		280	R								NA			NA		04/21/2016
(714) Warm Springs Rd		290	R								NA			NA		04/21/2016
(715)		40	R								NA			NA		12/21/2015
(715)		80	R								NA			NA		03/03/2016
(716) Chestnut Ridge Rd		40	R								NA			NA		04/05/2016
(717)		30	R								NA			NA		04/12/2016
(718)		90	R								NA			NA		03/10/2016
(719) Homer Lane		40	R								NA			NA		12/10/2015
(720)		6	R								NA			NA		03/03/2016
(721) Indian Creek Lane		40	R								NA			NA		12/08/2015
(721) Indian Creek Lane		20	R								NA			NA		12/08/2015
(721) Indian Creek Lane		10	R								NA			NA		12/08/2015
(722) Mabe Stanleytown Rd		220	G	94%	2%	2%	0%	2%	0%	C	0.096	F	0.5	220	G	2020
(722) Cove Creek		40	G	94%	2%	2%	0%	2%	0%	F	0.185	F	0.8	40	G	2020
(722)		9	R								0.414	F	0.5	NA		04/12/2016
(722)		9	R								NA			NA		04/12/2016
(723) Flatwoods Rd		130	R								NA			NA		05/04/2016
(724) Crabapple Rd		40	R								NA			NA		03/24/2016



Virginia Department of Transportation  
Traffic Engineering Division  
2020  
Annual Average Daily Traffic Volume Estimates By Section of Route  
Scott Maintenance Area

Route	Length	AADT	QA	4Tire	Bus	-----Truck-----				QC	K Factor	QK	Dir Factor	AAWDT	QW	Year
						2Axle	3+Axle	1Trail	2Trail							
<b>Scott County</b>																
(725)		48	R			From: 84-653 Mabe Stanleytown Rd					NA			NA		03/10/2016
						To: Dead End										
(726)		49	R			From: Dead End					NA			NA		12/01/2015
						To: 0.92 ME Dead End										
(726)		80	R			From: 0.92 ME Dead End					NA			NA		12/01/2015
						To: US 58 Duff Pat Hwy										
(727)		270	R			From: US 23 SOUTH					NA			NA		04/28/2016
						To: US 23 NORTH										
(728)		80	R			From: 84-619					NA			NA		12/29/2015
						To: Dead End										
(729)	Boatdock Lane	20	R			From: Dead End					NA			NA		12/21/2015
						To: 84-645 Manville Rd										
<b>Town of Weber City</b>																
(730)	Dogwood St	270	R			From: 84-1112 McNut St					NA			NA		04/28/2016
						To: 84-1127 Blanton Dr										
(730)	Dogwood St	230	R			From: 84-1127 Blanton Dr					NA			NA		04/28/2016
						To: 84-735 Boone St										
<b>Scott County</b>																
(731)		60	R			From: Dead End					NA			NA		01/28/2016
						To: WCL Weber City										
<b>Town of Weber City</b>																
(731)	Meadow Lark St	250	R			From: WCL Weber City					NA			NA		01/28/2016
						To: 0.15 ME of WCL										
(731)	Meadow Lark St	290	R			From: 0.15 ME of WCL					NA			NA		01/28/2016
						To: 84-1114 Chapel St										
<b>Scott County</b>																
(732)		420	R			From: US 23					NA			NA		01/28/2016
						To: 84-707										
(733)	Country Shire Circle	70	R			From: 84-614 W, A P Carter Hwy					NA			NA		12/15/2015
						To: 84-614 E, A P Carter Hwy										
<b>Town of Nickelsville</b>																
(734)	Meade Ave	60	R			From: Dead End					NA			NA		04/19/2016
						To: SR 71										
<b>Town of Weber City</b>																
(735)	Boone St	230	R			From: Dead End					NA			NA		05/17/2016
						To: US 23										
(735)	Reading Rd	210	R			From: US 23					NA			NA		05/17/2016
						To: 84-1111 Ventor Dr										
(736)	Broad St	140	R			From: 0.13 MS 84-735 Boone St					NA			NA		05/17/2016
						To: 84-735 Boone St										
(736)	Broad St	30	R			From: 84-735 Boone St					NA			NA		12/21/2015
						To: Dead End										

Virginia Department of Transportation  
Traffic Engineering Division  
2020  
Annual Average Daily Traffic Volume Estimates By Section of Route  
Scott Maintenance Area

Route	Length	AADT	QA	4Tire	Bus	-----Truck-----				QC	K Factor	QK	Dir Factor	AAWDT	QW	Year
						2Axle	3+Axle	1Trail	2Trail							
<b>Town of Weber City</b>																
(737) Clinch St		30	R			From: 84-735 Boone St					NA			NA		12/21/2015
						To: Dead End										
(738) Kermit Rd		210	R			From: 84-614 Yuma Rd					NA			NA		01/28/2016
						To: 84-739 Charleston St										
(739) Charleston St		80	R			From: 84-614 Yuma Rd					NA			NA		04/28/2016
						To: Dead End										
(740) Ernest St		90	R			From: 84-739 Charleston St					NA			NA		01/28/2016
						To: 84-738 Kermit Rd										
<b>Scott County</b>																
(741) Pond Hill Rd		40	R			From: SR 71					NA			NA		03/24/2016
						To: Dead End										
(742) Loop Circle		48	R			From: SR 71 WEST					NA			NA		03/24/2016
						To: SR 71 EAST										
(743) Crow Hollow Lane		90	R			From: Dead End					NA			NA		12/21/2015
						To: 84-610										
<b>Town of Weber City</b>																
(744) Jennings St		1300	R			From: US 23 S, Main St					NA			NA		05/17/2016
						To: 84-1118 Baltic Dr										
(744) Legion St		1000	R			From: 84-1118 Baltic Dr					NA			NA		05/17/2016
						To: US 23 Main St										
(745) Greenwood Dr		190	R			From: US 23					NA			NA		05/17/2016
						To: 84-1116 Greenwood Dr										
<b>Scott County</b>																
(746)		20	R			From: 84-639					NA			NA		04/21/2016
						To: 84-614 S, Yuma Rd										
(746)		45	R			From: 84-614 N, Yuma Rd					NA			NA		12/21/2015
						To: Dead End										
(747)		40	R			From: 84-704, E Charles Valley Rd					NA			NA		12/21/2015
						To: Dead End										
(748)		70	R			From: 84-704, E Charles Valley Rd					NA			NA		12/21/2015
						To: Dead End										
(749)		80	R			From: 84-704, E Charles Valley Rd					NA			NA		12/21/2015
						To: Dead End										
(750)		30	R			From: 84-704, E Charles Valley Rd					NA			NA		12/21/2015
						To: Dead End										
(751)		60	R			From: 84-704, E Charles Valley Rd					NA			NA		12/21/2015
						To: Dead End										
(752) Arrowhead Lane		30	R			From: Dead End					NA			NA		12/21/2015
						To: 84-612										

Virginia Department of Transportation  
Traffic Engineering Division  
2020  
Annual Average Daily Traffic Volume Estimates By Section of Route  
Scott Maintenance Area

Route	Length	AADT	QA	4Tire	Bus	-----Truck-----				QC	K Factor	QK	Dir Factor	AAWDT	QW	Year
						2Axle	3+Axle	1Trail	2Trail							
<b>Scott County</b>																
(753)		140	R			From: 84-603 Canton Rd					NA			NA		12/01/2015
						To: 84-638 W, Purchase Ridge Rd										
(753)		40	R			From: 84-638 E, Purchase Ridge Rd					NA			NA		03/08/2016
						To: 84-651										
(753)		90	R			From: 84-600 Fairview Rd					NA			NA		03/08/2016
						To: 84-671 Twin Springs Rd										
(754)	Culbertson Branch Rd	40	R			From: 0.03 ME 84-671					NA			NA		03/30/2016
						To: 84-686 Raccoon Rd										
(754)	Culbertson Branch Rd	30	R			From: 84-682 Falls Creek Rd					NA			NA		03/30/2016
						To: SR 72 Hanging Rock Pkwy										
(754)	Bethel Rd	40	R			From: Wise County Line West					NA			NA		07/20/2016
						To: Wise County Line East										
(755)	Flatwoods Rd	230	R			From: Wise County Line East					NA			NA		05/04/2016
						To: 0.09 ME of Wise County Line										
(755)	Flatwoods Rd	190	R			From: 84-723 Flatwoods Rd					NA			NA		05/04/2016
						To: 0.50 ME 84-723										
(755)	Greear Lane	90	R			From: Russell County Line					NA			NA		05/04/2016
						To: Tennessee State Line										
(755)	Greear Lane	20	R			From: 84-617					NA			NA		05/04/2016
						To: Dead End										
(756)	Akard Lane	50	R			From: US 58					NA			NA		12/08/2015
						To: US 58 S, Bristol Hwy										
(757)	McNamara Circle	40	R			From: US 58 N, Bristol Hwy					NA			NA		07/20/2016
						To: Dead End										
(758)	Fugate Hollow Lane	8	R			From: 84-806 Gouldmans Branch Lane					NA			NA		12/08/2015
						To: US 58 Bristol Hwy										
(759)	Gouldmans Branch Lane	20	R			From: 84-662					NA			NA		04/14/2016
						To: 84-619										
(760)		110	R								NA			NA		04/14/2016
<b>Town of Clinchport</b>																
(761)	Dewey Ave	40	R			From: 84-837 Bridge St					NA			NA		05/17/2016
						To: SR 65										
<b>Town of Gate City</b>																
(762)	Starnes St	210	R			From: US 23					NA			NA		05/12/2016
						To: Dead End										

Virginia Department of Transportation  
Traffic Engineering Division  
2020  
Annual Average Daily Traffic Volume Estimates By Section of Route  
Scott Maintenance Area

Route	Length	AADT	QA	4Tire	Bus	-----Truck-----				QC	K Factor	QK	Dir Factor	AAWDT	QW	Year
						2Axle	3+Axle	1Trail	2Trail							
<b>Town of Gate City</b>																
(763) Park St		710	R			From: 84-1422 Vanzant Dr					NA			NA		05/10/2016
(763) Fir St		250	R			From: Bus US 23					NA			NA		05/10/2016
(764) Cypress St		120	R			From: 84-765 Cypress St					NA			NA		05/10/2016
(765) Queen Ave		60	R			From: 84-763 Park St					NA			NA		05/10/2016
(765) Cypress St		30	R			From: US 23					NA			NA		05/10/2016
(766) Rollins St		20	R			From: 84-763 Park St					NA			NA		05/10/2016
(766) Elm St		400	R			From: US 23					NA			NA		05/10/2016
(767) Woodland St		790	R			From: 84-1415 Hillcrest Dr					NA			NA		05/10/2016
(767) Tucker St		880	R			From: SR 71, E Jackson St					NA			NA		02/02/2016
(768) Solon St		1100	R			From: US 23					NA			NA		02/02/2016
(768) Solon St		590	R			From: SR 71, E Jackson St					NA			NA		05/10/2016
(769) Bishop St		1400	R			From: Bus US 23					NA			NA		02/02/2016
<b>Town of Clinchport</b>																
(770) Mustang St		20	R			From: 84-794 Mustang St					NA			NA		07/20/2016
(770) Mustang St		20	R			From: Dead End; Gap					NA			NA		05/17/2016
<b>Scott County</b>																
(771) McLelean Town Rd		30	R			From: Dead End					NA			NA		03/22/2016
(771) McLelean Town Rd		40	R			From: 84-914 Ladyslipper Lane					NA			NA		03/22/2016
(772) Fraley Ave		1600	R			From: Cul-de-Sac					NA			NA		12/01/2015
(772)		620	R			From: US 58 Duff Pat Hwy					NA			NA		12/01/2015
(773)		60	R			From: Dead End					NA			NA		04/14/2016
(774) Long Hollow Rd		630	G	97%	0%	1%	0%	1%	0%	C	0.093	F	0.581	620	G	2020
						From: 84-643										
						From: SR 71										
						From: 84-805 ODell Farm Rd										

Virginia Department of Transportation  
Traffic Engineering Division  
2020  
Annual Average Daily Traffic Volume Estimates By Section of Route  
Scott Maintenance Area

Route	Length	AADT	QA	4Tire	Bus	Truck-----				QC	K Factor	QK	Dir Factor	AAWDT	QW	Year
						2Axle	3+Axle	1Trail	2Trail							
<b>Scott County</b>																
(774) Long Hollow Rd		260	G	96%	0%	2%	0%	1%	0%	C	0.114	F	0.559	250	G	2020
(775)		30	R								NA			NA		03/10/2016
(776) Cassard Lane		40	R								NA			NA		12/22/2015
(777) Dingus Hollow Rd		160	R								NA			NA		04/12/2016
(778) Morning Star Lane		40	R								NA			NA		12/17/2015
(779) Venus Branch Lane		70	R								NA			NA		12/17/2015
(780) Daisy Hollow Rd		30	R								NA			NA		12/22/2015
<b>Town of Gate City</b>																
(781) Poplar St		220	R								NA			NA		02/02/2016
(782) Walnut St		180	R								NA			NA		05/10/2016
(783) Fir St		90	R								NA			NA		07/14/2016
(784) Virginia Ave		150	R								NA			NA		05/12/2016
(785) Cleveland Ave		320	R								NA			NA		02/02/2016
(785) Cleveland Ave		150	R								NA			NA		02/02/2016
(785) Cleveland Ave		120	R								NA			NA		02/02/2016
<b>Scott County</b>																
(786) Whitetail Circle		40	R								NA			NA		03/17/2016
(787) Marsh Rd		60	R								NA			NA		03/24/2016
(788) Marble Point Circle		40	R								NA			NA		05/12/2016
(789) Campfire Circle		40	R								NA			NA		12/22/2015
(789) Sarah Circle		30	R								NA			NA		05/12/2016

Virginia Department of Transportation  
Traffic Engineering Division  
2020  
Annual Average Daily Traffic Volume Estimates By Section of Route  
Scott Maintenance Area

Route	Length	AADT	QA	4Tire	Bus	-----Truck-----				QC	K Factor	QK	Dir Factor	AAWDT	QW	Year
						2Axle	3+Axle	1Trail	2Trail							
<b>Scott County</b>																
(790) Antioch Circle		30	R			From: SR 71 WEST					NA			NA		03/17/2016
(790) Pin Oak Circle		20	R			From: SR 71 MID					NA			NA		03/17/2016
						To: SR 71 EAST										
(791) Rattlers Haven Dr		60	R			From: Dead End					NA			NA		12/22/2015
						To: SR 71										
(792) Slabtown Circle		120	R			From: SR 71 WEST					NA			NA		12/03/2015
						To: SR 71 EAST										
<b>Town of Gate City</b>																
(793) Old Nickelsville Rd		320	R			From: 84-619 Old Nickelsville Rd					NA			NA		12/03/2015
						To: SR 71, E Jackson St										
<b>Town of Clinchport</b>																
(794) Mustang St		30	R			From: SR 65					NA			NA		05/17/2016
						To: 84-770 Mustang St										
(794) Mustang St		40	R			From: 84-770 Mustang St					NA			NA		12/22/2015
						To: Dead End										
<b>Scott County</b>																
(795) No Mans Land Lane		270	R			From: 84-646					NA			NA		03/10/2015
						To: Dead End										
<b>Town of Gate City</b>																
(796) Gillenwater Loop		30	R			From: SR 71 W, E Jackson St					NA			NA		12/03/2015
						To: ECL Gate City										
<b>Scott County</b>																
(796) Gillenwater Loop		40	R			From: ECL Gate City					NA			NA		12/03/2015
						To: SR 71 EAST										
(797) Stallard Cemetery Lane		170	R			From: Dead End					NA			NA		12/29/2015
						To: SR 72										
<b>Town of Gate City</b>																
(798) Highland St		110	R			From: Dead End					NA			NA		07/14/2016
						To: 84-799 Lombard St										
(799) Lombard St		320	R			From: 84-798 Highland St					NA			NA		07/20/2016
						To: US 23										
<b>Scott County</b>																
(800) Vale Rd		180	R			From: 84-614					NA			NA		04/21/2016
						To: 84-830 Vale Rd										
(800) Denver Lane		100	R			From: 84-830 Vale Rd					NA			NA		04/21/2016
						To: 0.20 ME 84-830										
(800) Denver Lane		40	R			From: 0.20 ME 84-830					NA			NA		12/22/2015
						To: Dead End										
(801) Donelson Cemetery Rd		50	R			From: Dead End					NA			NA		03/30/2016
						To: 84-671 Twin Springs Rd										
(802)		10	R			From: SR 65 WEST					NA			NA		05/04/2016
						To: SR 65 EAST										

Virginia Department of Transportation  
Traffic Engineering Division  
2020  
Annual Average Daily Traffic Volume Estimates By Section of Route  
Scott Maintenance Area

Route	Length	AADT	QA	4Tire	Bus	-----Truck-----				QC	K Factor	QK	Dir Factor	AAWDT	QW	Year
						2Axle	3+Axle	1Trail	2Trail							
<b>Scott County</b>																
(803) Stage Lane		20	R			From: US 58					NA			NA		12/22/2015
						To: Dead End										
(804) Vicars Chapel Church Rd		730	G	99%	0%	0%	0%	0%	0%	C	0.106	F	0.628	730	G	2020
						From: Tennessee State Line										
						To: 84-639 Colonial Post Office Rd										
(805) ODell Farm Rd		120	R			From: 84-774 Long Hollow Rd					NA			NA		12/22/2015
						To: Dead End										
(806) Gouldmans Branch Lane		10	R			From: 84-759 Gouldmans Branch Lane; Fugate Hollow Lane					NA			NA		07/14/2016
						To: Dead End										
<b>Town of Weber City</b>																
(807) Shady Elm Lane		70	R			From: 84-808 Shady Elm Lane					NA			NA		07/20/2016
						To: 84-744 Jennings St										
(808) Shady Elm Lane		70	R			From: 84-807 Shady Elm Lane					NA			NA		07/20/2016
						To: US 23										
<b>Scott County</b>																
(809) Plank Camp Lane		20	R			From: Dead End					NA			NA		03/15/2016
						To: 84-662										
(810) Fort Blackmore Lane		60	R			From: SR 65 Clinch River Hwy					NA			NA		12/22/2015
						To: Dead End										
(811)		70	R			From: Dead End					NA			NA		12/22/2015
						To: 84-619										
(812) Redstone Dr		20	R			From: 84-871 Natural Tunnel State Pkwy					NA			NA		12/22/2015
						To: Dead End										
<b>Town of Gate City</b>																
(813) Cherry St		80	R			From: 84-814 Sherman St					NA			NA		05/10/2016
						To: 84-665 Moccasin St										
(814) Sherman St		40	R			From: 84-819 Chestnut St					NA			NA		07/14/2016
						To: Dead End										
<b>Scott County</b>																
(815) Wells Chapel Rd		60	R			From: 84-774 Long Hollow Rd					NA			NA		03/24/2016
						To: Dead End										
(816)		70	R			From: Dead End					NA			NA		12/23/2015
						To: US 58 Bristol Hwy										
(817) Cactus Lane		30	R			From: Dead End					NA			NA		12/23/2015
						To: 84-600 Fairview Rd										
(818)		20	R			From: Dead End					NA			NA		12/23/2015
						To: 84-680										
<b>Town of Gate City</b>																
(819) Chestnut St		20	R			From: 84-814 Sherman St					NA			NA		07/14/2016
						To: Dead End										

Virginia Department of Transportation  
Traffic Engineering Division  
2020  
Annual Average Daily Traffic Volume Estimates By Section of Route  
Scott Maintenance Area

Route	Length	AADT	QA	4Tire	Bus	-----Truck-----				QC	K Factor	QK	Dir Factor	AAWDT	QW	Year
						2Axle	3+Axle	1Trail	2Trail							
<b>Town of Gate City</b>																
(820) Promise St		40	R			From: Dead End					NA			NA		12/23/2015
						To: 84-819 Chestnut St										
<b>Scott County</b>																
(821) Quail Run Lane		60	R			From: Dead End					NA			NA		01/28/2016
						To: 84-727										
(822)		30	R			From: 84-706 Osborne Ridge Rd					NA			NA		12/31/2015
(822)		20	R			To: 1.97 MN 84-706					NA			NA		12/31/2015
						To: Wise County Line										
<b>Town of Gate City</b>																
(823) Beech St		300	R			From: 84-769 Bishop St					NA			NA		02/02/2016
						To: 84-836 Jones St										
(824) Wolfe St		170	R			From: 84-835 Anderson St					NA			NA		05/10/2016
						To: 84-1419 Oak St										
<b>Scott County</b>																
(825) Military Lane		170	R			From: 84-870 Daniel Boone Trail					NA			NA		05/12/2016
						To: Dead End										
(826) Roller Lane		20	R			From: Dead End					NA			NA		04/07/2016
						To: 84-622										
(827) Pendleton Chapel Dr		40	R			From: Dead End					NA			NA		04/12/2016
						To: 84-649 Rye Cove Mem Rd										
(828) Goode Hollow Rd		120	R			From: 84-753					NA			NA		03/08/2016
						To: US 23										
(829)		70	R			From: 84-643					NA			NA		12/23/2015
						To: Dead End										
(830) Vale Rd		290	R			From: 84-867 Prospect Church Rd					NA			NA		04/21/2016
						To: 84-800 Denver Lane; Vale Rd										
<b>Town of Gate City</b>																
(831) Elm St		330	R			From: 84-832 Elm St					NA			NA		05/10/2016
						To: 84-766 Elm St										
(832) Elm St		120	R			From: Dead End					NA			NA		12/23/2015
						To: 84-831 Elm St										
<b>Town of Clinchport</b>																
(833) Flara Ave		10	R			From: SR 65					NA			NA		05/17/2016
						To: 84-770 Mustang St										
(834) Calvin Ave		20	R			From: SR 65					NA			NA		05/17/2016
						To: 84-770 Mustang St										
(834) Calvin Ave		40	R			From: Dead End					NA			NA		07/14/2016
						To: Dead End										
<b>Town of Gate City</b>																
(835) Anderson St		90	R			From: 84-824 Wolfe St					NA			NA		07/14/2016
						To: Dead End										



Virginia Department of Transportation  
 Traffic Engineering Division  
 2020  
 Annual Average Daily Traffic Volume Estimates By Section of Route  
 Scott Maintenance Area

Route	Length	AADT	QA	4Tire	Bus	-----Truck-----				QC	K Factor	QK	Dir Factor	AAWDT	QW	Year
						2Axle	3+Axle	1Trail	2Trail							
<b>Town of Gate City</b>																
(836) Harry Fry Dr		1600	R			From 84-904 Jones St					NA			NA		02/02/2016
						To 84-889 Broadwater Ave										
<b>Town of Clinchport</b>																
(837) Bridge St		90	R			From SR 65 EAST					NA			NA		05/17/2016
						To 0.05 MW SR 65										
(837) Bridge St		60	R			From 84-761 Dewey Ave					NA			NA		05/17/2016
						To SR 65 WEST										
<b>Town of Gate City</b>																
(838) Hill St		40	R			From 84-839 Hill St					NA			NA		12/23/2015
						To Dead End										
(839) Hill St		40	R			From 84-838 Hill St					NA			NA		05/10/2016
						To 84-832 Elm St										
<b>Scott County</b>																
(841) Page Ridge Lane		30	R			From Dead End					NA			NA		12/23/2015
						To 0.20 ME Dead End										
(841) Page Ridge Lane		30	R			From 0.40 ME Dead End					NA			NA		03/01/2016
						To 0.68 ME Dead End										
(841) Page Ridge Lane		40	R			From 84-629					NA			NA		03/01/2016
						To										
<b>Town of Gate City</b>																
(842) Sargeant St		150	R			From 84-824 Wolfe St					NA			NA		05/10/2016
						To 84-768 Solon St										
(843) Campbell St		70	R			From 84-798 Highland St					NA			NA		05/12/2016
						To 84-853 Campbell St										
(844) Bradford St		470	R			From 84-768 Solon St					NA			NA		02/02/2016
						To Bus US 23										
(844) Kane St		100	R			From Dead End					NA			NA		02/02/2016
						To										
<b>Scott County</b>																
(845) Boohers Chapel Lane		20	R			From 84-618					NA			NA		12/08/2015
						To Dead End										
(846) Bear Lane		20	R			From Dead End					NA			NA		12/23/2015
						To 84-659 River Bluff Rd										
(847)		50	R			From Dead End					NA			NA		12/23/2015
						To 84-671 Valley Creek Rd										
(848) Slant Lane		45	R			From 84-662					NA			NA		03/15/2016
						To 84-878 Slant Lane										
(848) Slant Lane		40	R			From Cul-de-Sac					NA			NA		03/15/2016
						To										

Virginia Department of Transportation  
Traffic Engineering Division  
2020  
Annual Average Daily Traffic Volume Estimates By Section of Route  
Scott Maintenance Area

Route	Length	AADT	QA	4Tire	Bus	-----Truck-----				QC	K Factor	QK	Dir Factor	AAWDT	QW	Year
						2Axle	3+Axle	1Trail	2Trail							
<b>Town of Gate City</b>																
(849) Richmond St		45	R			From: 84-798 Highland St					NA			NA		12/23/2015
						To: Dead End										
(850) Franklin St		45	R			From: 84-851 Darter St					NA			NA		07/14/2016
						To: Dead End										
(851) Darter St		90	R			From: 84-762 Starnes St					NA			NA		05/12/2016
						To: 84-850 Franklin St										
<b>Scott County</b>																
(852) Low Water Lane		45	R			From: 84-613 Big Moccasin Rd					NA			NA		03/24/2016
						To: Dead End										
<b>Town of Gate City</b>																
(853) Campbell St		60	R			From: 84-850 Franklin St					NA			NA		05/12/2016
						To: 84-843 Campbell St										
<b>Scott County</b>																
(854) Lewis Branch Lane		10	R			From: 84-641					NA			NA		04/07/2016
						To: Dead End										
(855) Marys Chapel Rd		30	R			From: Dead End					NA			NA		12/10/2015
						To: Washington County Line										
(856) Spurlock Hollow Lane		50	R			From: Dead End					NA			NA		01/04/2016
						To: ECL Duffield										
<b>Town of Duffield</b>																
(856) Spurlock Hollow Ln		70	R			From: ECL Duffield					NA			NA		12/01/2015
						To: US 23 SOUTH										
(856) Railroad Ave		100	R			From: US 23 SOUTH					NA			NA		12/01/2015
						To: US 23 NORTH										
<b>Scott County</b>																
(857) Bright Hollow Lane		30	R			From: Dead End					NA			NA		12/10/2015
						To: US 58 Bristol Hwy										
(858) Old Chestnut Flats Lane		40	R			From: 84-693 Eaton Hill Rd					NA			NA		01/04/2016
						To: Dead End										
(859) Roberts Creek Rd		40	R			From: 84-692					NA			NA		12/10/2015
						To: US 58 Bristol Hwy										
(860) Hummingbird Lane		170	R			From: SR 65					NA			NA		05/04/2016
						To: Dead End										
(861) Mill Creek Rd		30	R			From: 84-650					NA			NA		04/12/2016
						To: Dead End										
(862) Sallings Monument Rd		90	R			From: SR 65 Clinch River Hwy					NA			NA		04/12/2016
						To: Dead End										
(863) Carlton Lane		80	R			From: Dead End					NA			NA		12/15/2015
						To: 84-614										

Virginia Department of Transportation  
Traffic Engineering Division  
2020  
Annual Average Daily Traffic Volume Estimates By Section of Route  
Scott Maintenance Area

Route	Length	AADT	QA	4Tire	Bus	-----Truck-----				QC	K Factor	QK	Dir Factor	AAWDT	QW	Year
						2Axle	3+Axle	1Trail	2Trail							
<b>Town of Duffield</b>																
(864) Mechanic St		130	R			US 23					NA			NA		12/01/2015
						84-871 Daniel Boone Trail										
<b>Scott County</b>																
(865) Compton Hollow Lane		90	R			0.20 MW 84-619					NA			NA		12/03/2015
						84-619										
(865) Lily Dr		70	R			Dead End					NA			NA		01/04/2016
						84-614 Yuma Rd										
(866) Yuma Rd		330	R			84-9929					NA			NA		02/23/2016
						84-614 W, Yuma Rd										
(867) Prospect Church Rd		80	R			84-614 E, Yuma Rd					NA			NA		04/21/2016
						Dead End										
(869) Saw Mill Lane		50	R			84-632					NA			NA		01/04/2016
						US 23, US 58										
(870) Daniel Boone Trail		330	G	97%	0%	1%	1%	0%	0%	C	0.113	F	0.66	330	G	2020
						84-643 Single Tree Rd										
(870) Daniel Boone Trail		890	G	98%	1%	1%	1%	0%	0%	C	0.106	F	0.555	950	G	2020
						US 23, US 58										
						US 23 West										
(871) Daniel Boone Trail		930	G	97%	0%	2%	0%	1%	0%	C	0.094	F	0.551	920	G	2020
						84-654 Hortons Summit Rd										
(871) Natural Tunnel State Pkwy		410	G	97%	1%	1%	0%	0%	0%	C	0.103	F	0.556	410	G	2020
						84-646 Bishoptown La										
						84-646 Bishoptown Rd										
(871) Natural Tunnel State Pkwy		720	G	96%	2%	1%	1%	1%	0%	C	0.109	F	0.541	710	G	2020
						SR 370 Chairlift Loop										
						SR 370 Natural Tunnel State Park										
(871) Natural Tunnel State Pkwy		760	G	97%	1%	1%	0%	1%	0%	C	0.113	F	0.523	760	G	2020
						84-812 Redstone Dr										
(871) Natural Tunnel State Pkwy		800	G	97%	1%	1%	1%	1%	0%	C	0.112	F	0.536	800	G	2020
						US 23 East										
						US 23										
(872) Kaylors Chapel Lane		60	R			Dead End					NA			NA		01/04/2016
						Dead End										
						Dead End										
(873) Devils Race Path		20	R			0.07 ME Dead End					NA			NA		01/04/2016
						US 23										
(873) Devils Race Path		20	R			US 23					NA			NA		03/10/2016
						Dead End										
(874) Glenita Fault Lane		40	R			84-871 Natural Tunnel State Pkwy					NA			NA		01/04/2016
						84-809 Plank Camp Lane										
(875) Antler Springs Lane		30	R			Dead End					NA			NA		01/04/2016
						SR 71										
(876) Arch Lane		49	R			Dead End					NA			NA		04/19/2016
						84-676 Blairs Store Rd										
(877) Landfill Rd		40	R			Dead End					NA			NA		01/04/2016

Virginia Department of Transportation  
Traffic Engineering Division  
2020  
Annual Average Daily Traffic Volume Estimates By Section of Route  
Scott Maintenance Area

Route	Length	AADT	QA	4Tire	Bus	-----Truck-----				QC	K Factor	QK	Dir Factor	AAWDT	QW	Year
						2Axle	3+Axle	1Trail	2Trail							
<b>Scott County</b>																
(878) Slant Lane		9	R			From: 84-848 Slant Lane					NA			NA		03/15/2016
						To: Dead End										
<b>Town of Duffield</b>																
(879) Industrial Park		1200	G	85%	1%	1%	2%	10%	0%	C	0.109	F	0.683	1200	G	2020
						From: US 58										
						To: Dead End										
<b>Scott County</b>																
(880) Maness Hollow Lane		45	R			From: 84-601 Beech Gove Rd					NA			NA		01/04/2016
						To: Dead End										
(881) Garfield Lane		45	R			From: Dead End					NA			NA		01/04/2016
						To: 84-680 Twin Springs Rd										
(882)		5	R			From: US 23					NA			NA		01/04/2016
						To: Dead End										
<b>Town of Clinchport</b>																
(883) Dugout Lane		10	R			From: SR 65					NA			NA		01/04/2016
						To: Dead End										
<b>Scott County</b>																
(884) Scenic Circle		20	R			From: US 58 W, Duff Pat Hwy					NA			NA		12/01/2015
						To: US 58 E, Duff Pat Hwy										
(885) Vista Lane		20	R			From: Dead End					NA			NA		01/04/2016
						To: 84-638 Powell Mountain Rd										
(886) Pleasant View Dr		120	R			From: SR 71 Nicklesville Hwy					NA			NA		04/05/2016
						To: Dead End										
(887) Barbour Hollow Lane		60	R			From: Dead End					NA			NA		01/04/2016
						To: 84-830 Vale Rd										
(888) Bloodhound Lane		50	R			From: 0.42 MW 84-630					NA			NA		03/08/2016
						To: 84-630										
(888) Justice Lane		40	R			From: 0.32 ME 84-630					NA			NA		03/08/2016
						To: 0.32 ME 84-630										
<b>Town of Gate City</b>																
(889) Broadwater Ave		340	R			From: 84-836 Beech St					NA			NA		02/02/2016
						To: 84-619 Old Nickelsville Rd										
<b>Scott County</b>																
(890)		20	R			From: SR 72					NA			NA		07/14/2016
						To: Dead End										
(891)		50	R			From: 84-613 Big Moccasin Rd					NA			NA		03/24/2016
						To: Dead End										
(892) Pippin Lane		40	R			From: 84-617					NA			NA		12/08/2015
						To: Dead End										
(893) Stone Ridge Lane		60	R			From: Dead End					NA			NA		03/08/2016
						To: 84-603 Canton Rd										

Virginia Department of Transportation  
Traffic Engineering Division  
2020  
Annual Average Daily Traffic Volume Estimates By Section of Route  
Scott Maintenance Area

Route	Length	AADT	QA	4Tire	Bus	-----Truck-----				QC	K Factor	QK	Dir Factor	AAWDT	QW	Year
						2Axle	3+Axle	1Trail	2Trail							
<b>Scott County</b>																
(895) Fallin Hollow Rd	30		R			From: Dead End					NA			NA		03/03/2016
						To: 84-625										
(896)	20		R			From: Dead End					NA			NA		12/15/2015
						To: US 58										
(896)	260		R			From: US 58					NA			NA		12/15/2015
						To: 84-614 Hilton Rd										
(897) Big Ridge Lane	40		R			From: Dead End					NA			NA		03/08/2016
						To: 84-630										
<b>Town of Gate City</b>																
(898) Sharon Dr	290		R			From: 84-1425 Beverly Circle					NA			NA		05/10/2016
						To: 84-768 Solon St										
<b>Scott County</b>																
(899) Burley Hill Lane	40		R			From: 84-671 Twin Springs Rd					NA			NA		01/04/2016
						To: Dead End										
(900) Rabbit Run Lane	30		R			From: 84-673 Saratoga Lane					NA			NA		01/04/2016
						To: Dead End										
(901) Mail Drop Lane	20		R			From: SR 65					NA			NA		05/04/2016
						To: Dead End										
(902)	30		R			From: SR 65					NA			NA		12/29/2015
						To: 1.25 MN SR 65										
(902)	6		R			From: 84-653 Hunters Valley East Rd					NA			NA		12/29/2015
						To: 84-653 Hunters Valley East Rd										
(903) Skeltons Bluff Rd	100		R			From: Tennessee State Line					NA			NA		04/28/2016
						To: 84-704, E Charles Valley Rd										
<b>Town of Gate City</b>																
(904) Jones St	9900		G	98%	0%	1%	0%	0%	0%	F	0.111	F	0.504	11000	G	2020
						From: Bus US 23 Kane St										
						To: 84-823 Beach St										
(904) Jones St	7500		G	98%	0%	1%	1%	1%	0%	C	0.094	F	0.603	8000	G	2020
						From: 84-836 Harry Fry Dr										
						To: SR 71, E Jackson St										
(905) Barker Sub Ave	160		R			From: SR 71, E Jackson St					NA			NA		05/10/2016
						To: SR 906										
(906) Lynn Dr	45		R			From: Dead End					NA			NA		07/14/2016
						To: 84-905 Barker Sub Ave										
(906) Lynn Dr	60		R			From: 84-905 Barker Sub Ave					NA			NA		05/10/2016
						To: 84-619 Reed Hollow Rd										
<b>Scott County</b>																
(907) Cliff View Lane	60		R			From: Dead End					NA			NA		04/28/2016
						To: SR 224 Wadlow Gap Rd										
(908)	350		R			From: 84-772; 84-919					NA			NA		12/01/2015
						To: Dead End										
(909) Cub Creek Rd	70		R			From: SR 65					NA			NA		05/04/2016
						To: Dead End										

Virginia Department of Transportation  
Traffic Engineering Division  
2020  
Annual Average Daily Traffic Volume Estimates By Section of Route  
Scott Maintenance Area

Route	Length	AADT	QA	4Tire	Bus	-----Truck-----				QC	K Factor	QK	Dir Factor	AAWDT	QW	Year
						2Axle	3+Axle	1Trail	2Trail							
<b>Scott County</b>																
(910) Tobacco Lane		40	R			From: SR 71 Nicklesville Hwy					NA			NA		04/05/2016
(910) Tobacco Lane		30	R			To: 0.34 MS SR 71					NA			NA		01/04/2016
						From: Dead End										
(911) Holly Oak Lane		50	R			To: 84-614					NA			NA		01/04/2016
						From: Dead End										
(912) Rhoton Hollow		20	R			To: 84-625					NA			NA		03/03/2016
(912) Rhoton Hollow		20	R			From: 0.40 MN 84-625					NA			NA		01/04/2016
						To: Dead End										
(913) Bebe Branch		30	R			From: 84-625					NA			NA		03/03/2016
(913) Bebe Branch		30	R			To: 0.12 MN 84-625					NA			NA		03/03/2016
(913) Bebe Branch		30	R			From: 0.33 MN 84-625					NA			NA		03/03/2016
(913) Bebe Branch		30	R			To: 0.43 MN 84-625					NA			NA		03/03/2016
(913) Bebe Branch		30	R			From: 0.63 MN 84-625					NA			NA		03/03/2016
						To: 84-771 McLelean Town Rd										
(914) Ladyslipper Lane		30	R			To: Dead End					NA			NA		01/04/2016
						From: US 23; FR-605										
(915) Trotters Lane		90	R			To: Dead End					NA			NA		01/04/2016
						From: Dead End										
(917) Honey Bee Lane		20	R			To: 84-619					NA			NA		01/04/2016
						From: 84-614										
(918) Parker Estate Rd		90	R			To: Dead End					NA			NA		07/14/2016
						From: 84-772; 84-908										
(919)		510	R			To: WCL Duffield					NA			NA		12/01/2015
						From: Dead End										
(920) Hillside Lane		70	R			To: 84-638 Powell Mountain Rd					NA			NA		12/01/2015
						From: 84-624										
(921) Jana Lane		70	R			To: Cul-de-Sac					NA			NA		01/04/2016
						From: 84-603 Canton Rd										
(922) David O Lane		20	R			To: Dead End					NA			NA		01/05/2016
						From: 84-866 Yuma Rd										
(923) Oil Well Lane		30	R			To: Dead End					NA			NA		01/05/2016
						From: 84-866 Yuma Rd										
(924) Grover Cleveland Lane		30	R			To: Dead End					NA			NA		01/05/2016
						From: Dead End										
(925)		20	R			To: 84-691 Spurrier Cemetery Lane					NA			NA		01/05/2016

Virginia Department of Transportation  
Traffic Engineering Division  
2020  
Annual Average Daily Traffic Volume Estimates By Section of Route  
Scott Maintenance Area

Route	Length	AADT	QA	4Tire	Bus	-----Truck-----				QC	K Factor	QK	Dir Factor	AAWDT	QW	Year
						2Axle	3+Axle	1Trail	2Trail							
<b>Scott County</b>																
(926) Kennel Lane		40	R			From: 84-639					NA			NA		01/05/2016
						To: Dead End										
(927) Maybelle Lane		60	R			From: 84-614					NA			NA		01/05/2016
						To: Dead End										
(928) Log Cabin Lane		70	R			From: Dead End					NA			NA		01/05/2016
						To: SR 71 Nicklesville Hwy										
(929) Flint Den Lane		70	R			From: 84-722 Mabe Stanleystown Rd					NA			NA		01/05/2016
						To: Dead End										
<b>Town of Gate City</b>																
(930) Short Dr		90	R			From: 84-836 Harry Fry Dr					NA			NA		02/02/2016
						To: 84-931 Cedar Ave										
(931) Cedar Ave		60	R			From: 84-836 Harry Fry Dr					NA			NA		02/02/2016
						To: 84-930 Short Dr										
(931) Cedar Ave		30	R			From: Dead End					NA			NA		01/05/2016
						To: Dead End										
(932) Ruth St		20	R			From: Dead End					NA			NA		01/06/2016
						To: 84-842 Sargeant St										
<b>Scott County</b>																
(933)		50	R			From: 84-614 Hilton Rd					NA			NA		01/06/2016
						To: Dead End										
(934) Echo Lane		80	R			From: 84-614 Hilton Rd					NA			NA		07/20/2016
						To: Road										
(935) Timber Ridge Lane		70	R			From: FR-605 White Pine Lane					NA			NA		01/06/2016
						To: Dead End										
(936) Brittany Lane		40	R			From: US 23; FR-605; FR-910					NA			NA		01/06/2016
						To: Dead End										
(937) Rising Star Lane		45	R			From: 84-614 Yuma Rd					NA			NA		01/06/2016
						To: Dead End										
(938) Neighbors Lane		80	R			From: Dead End					NA			NA		01/06/2016
						To: 84-646										
(939) Bethany St		150	R			From: Tennessee State Line					NA			NA		01/06/2016
						To: Dead End										
(940) Taylor Town Rd		70	R			From: 84-650					NA			NA		04/12/2016
						To: Dead End										
(941) Andrea St		220	R			From: 84-666					NA			NA		05/10/2016
						To: 84-942 Mark St										
(941) Andrea St		40	R			From: Dead End					NA			NA		01/06/2016
						To: Dead End										
(942) Mark St		90	R			From: 84-941 Andrea St					NA			NA		05/10/2016
						To: 84-943 Princeton Lane										

Virginia Department of Transportation  
Traffic Engineering Division  
2020  
Annual Average Daily Traffic Volume Estimates By Section of Route  
Scott Maintenance Area

Route	Length	AADT	QA	4Tire	Bus	-----Truck-----				QC	K Factor	QK	Dir Factor	AAWDT	QW	Year
						2Axle	3+Axle	1Trail	2Trail							
<b>Scott County</b>																
(942) Mark St		30	R			From: 84-943 Princeton Lane					NA			NA		01/06/2016
						To: Cul-de-Sac										
(943) Princeton Lane		30	R			From: 84-942 Mark St					NA			NA		01/06/2016
						To: Dead End										
(944) Seasons Lane		70	R			From: Dead End					NA			NA		01/06/2016
						To: 84-870 Daniel Boone Trail										
(945)		250	R			From: 84-714 Warm Springs Rd				0.155	F	0.539		NA		04/21/2016
						To: 84-614 Yuma Rd										
(946) Walkers Circle		70	R			From: 84-870 Daniel Boone Trail					NA			NA		05/12/2016
						To: Dead End										
(947) Gibson Rd		140	R			From: Dead End					NA			NA		01/06/2016
						To: SR 71										
(948) Pioneer Hill Lane		45	R			From: 84-870 Daniel Boone Trail					NA			NA		01/06/2016
						To: Cul-de-Sac										
(949) Alpine Ridge Lane		80	R			From: 84-614 Yuma Rd					NA			NA		04/21/2016
						To: Dead End										
(950) Block House Lane		30	R			From: SR 224 Wadlow Gap Rd					NA			NA		01/06/2016
						To: Dead End										
(951) Benge Trail Lane		50	R			From: SR 224 S, Wadlow Gap Rd					NA			NA		05/17/2016
						To: SR 224 N, Wadlow Gap Rd										
(952) Whispering Circle		40	R			From: SR 224 S, Wadlow Gap Rd					NA			NA		12/17/2015
						To: SR 224 N, Wadlow Gap Rd										
(952) Skyline Dr		60	R			From: Dead End					NA			NA		01/06/2016
						To: Dead End										
(953) Blue Bird Lane		40	R			From: 84-951 Benge Trail Lane					NA			NA		01/07/2016
						To: Dead End										
(954)		20	R			From: Dead End					NA			NA		07/14/2016
						To: SR 72 Veterans Memorial Hwy										
(955) Dixon Lane		40	R			From: Dead End					NA			NA		01/07/2016
						To: US 58										
(956)		40	R			From: Dead End					NA			NA		08/02/2016
						To: 84-708										
<b>Town of Clinchport</b>																
(957) Mullins Dr		20	R			From: 84-770 Mustang St					NA			NA		01/07/2016
						To: Dead End										
<b>Scott County</b>																
(958)		40	R			From: 84-660					NA			NA		12/03/2015
						To: Dead End										



Virginia Department of Transportation  
Traffic Engineering Division  
2020  
Annual Average Daily Traffic Volume Estimates By Section of Route  
Scott Maintenance Area

Route	Length	AADT	QA	4Tire	Bus	-----Truck-----				QC	K Factor	QK	Dir Factor	AAWDT	QW	Year	
						2Axle	3+Axle	1Trail	2Trail								
<b>Town of Duffield</b>																	
(959) 4th St		20	R			From: 84-856 Railroad Ave					NA			NA		01/07/2016	
						To: Dead End											
<b>Scott County</b>																	
(960) Switch Yard Lane		70	R			From: 84-614 Yuma Rd					NA			NA		01/07/2016	
						To: Dead End											
(961) Rolling Meadows Lane		60	R			From: Dead End					NA			NA		01/07/2016	
						To: 84-614 Yuma Rd											
(963) Silver Leaf Poplar Lane		20	R			From: SR 72 Veterans Mem Hwy					NA			NA		01/07/2016	
						To: Dead End											
(966) Wayland Circle		30	R			From: Dead End					NA			NA		01/07/2016	
						To: SR 72 Veterans Mem Hwy											
(967) Roundabout Circle		30	R			From: SR 72 S, Veterans Mem Hwy					NA			NA		04/14/2016	
						To: SR 72 S, Veterans Mem Hwy											
(968) Kenmuse Lane		30	R			From: SR 72 Veterans Mem Hwy					NA			NA		04/14/2016	
						To: 84-822											
(970)		20	R			From: FR-602 Gray Pine Lane					NA			NA		07/14/2016	
						To: Dead End											
(971)		30	R			From: FR-604 Sugar Pine Lane					NA			NA		07/14/2016	
						To: Cul-de-Sac											
(972)		5	R			From: 84-971					NA			NA		07/14/2016	
						To: Cul-de-Sac											
(973)		30	R			From: 84-649 Rye Cove Memorial Rd					NA			NA		04/12/2016	
						To: 84-649 NORTH											
(975)		40	R			From: Lee County Line					NA			NA		07/14/2016	
						To: Dead End											
(976)		30	R			From: US 23					NA			NA		07/14/2016	
						To: Dead End											
<b>Town of Weber City</b>																	
(977) Frank Smith Dr		60	R			From: Cul-de-Sac					NA			NA		07/20/2016	
						To: US 23											
<b>Scott County</b>																	
(987)		50	R			From: Dead End					NA			NA		07/14/2016	
						To: SR 71 Nicklesville Hwy											
(988)		45	R			From: 84-665 Manville Rd					NA			NA		07/14/2016	
						To: Dead End											
(989) Mercury Lane		70	R			From: 84-699; 84-704					NA			NA		01/07/2016	
						To: Dead End											
(990) Spring Valley Circle		100	R			From: Dead End					NA			NA		01/07/2016	
						To: 84-705											

Virginia Department of Transportation  
Traffic Engineering Division  
2020  
Annual Average Daily Traffic Volume Estimates By Section of Route  
Scott Maintenance Area

Route	Length	AADT	QA	4Tire	Bus	-----Truck-----				QC	K Factor	QK	Dir Factor	AAWDT	QW	Year
						2Axle	3+Axle	1Trail	2Trail							
<b>Scott County</b>																
(991) Henderson Lane		60	R			From: 84-705					NA			NA		07/14/2016
						To: Dead End										
(993) Misty Morning Circle		130	R			From: 84-704 W, E Charles Valley Rd					NA			NA		12/17/2015
						To: 84-704 E, E Charles Valley Rd										
(995) Cottage Lane		40	R			From: 84-704, E Charles Valley Rd					NA			NA		12/17/2015
						To: SR 224 Wadlow Gap Rd										
(997) Village Center Circle		80	R			From: Begin Loop					NA			NA		04/28/2016
						To: End Loop										
(997) Village Center Circle		690	R			From: US 23					NA			NA		04/28/2016
						To: US 23										
<b>Town of Dungannon</b>																
(1001) Monroe St		120	R			From: Dead End					NA			NA		04/26/2016
						To: SR 65										
(1001) Monroe St		160	R			From: SR 65					NA			NA		04/26/2016
						To: 84-1012 Nancy Robinson St										
(1001) Monroe St		80	R			From: 84-1012 Nancy Robinson St					NA			NA		04/26/2016
						To: 0.01 MN 84-1012 Nancy Robinson St										
(1001) Monroe St		90	R			From: 84-1002 Sixth Ave					NA			NA		04/26/2016
						To: 84-1001 Monroe St										
(1002) Sixth Ave		90	R			From: 84-1001 Monroe St					NA			NA		04/26/2016
						To: 84-1008 Phoenix St										
(1002) Sixth Ave		130	R			From: 84-1008 Phoenix St					NA			NA		04/26/2016
						To: 84-1009 Jefferson St										
(1002) Sixth Ave		140	R			From: 84-1009 Jefferson St					NA			NA		04/26/2016
						To: SR 72 Hanging Rock Pkwy										
(1003) Sandy Shore St		40	R			From: Dead End					NA			NA		05/04/2016
						To: 84-1019 Wilder St										
(1004) 5th Ave		160	R			From: SR 72 Hanging Rock Pkwy					NA			NA		04/26/2016
						To: 84-9721 5th Ave										
(1005) Dublin St		210	R			From: 84-1018 Dublin St					NA			NA		05/04/2016
						To: 84-1006 Wilder St										
(1006) Wilder St		290	R			From: 84-1005 Dublin St					NA			NA		05/04/2016
						To: SR 65 Sinking Creek Hwy										
(1007) Fourth Ave		30	R			From: 84-1015 Sarsfield St					NA			NA		04/26/2016
						To: 84-1001 Monroe St										
(1007) Sarsfield St		150	R			From: 84-1001 Monroe St					NA			NA		04/26/2016
						To: SR 65 Veterans Mem Hwy										
(1007) Westport Ave		20	R			From: SR 65 Veterans Mem Hwy					NA			NA		04/26/2016
						To: 0.02 MS SR 65										
(1007) Westport Ave		49	R			From: 0.02 MS SR 65					NA			NA		04/26/2016
						To: Dead End										
(1008) Phoenix St		70	R			From: 84-1007 Sarsfield St					NA			NA		04/26/2016
						To: 84-1002 Sixth Ave										

Virginia Department of Transportation  
Traffic Engineering Division  
2020  
Annual Average Daily Traffic Volume Estimates By Section of Route  
Scott Maintenance Area

Route	Length	AADT	QA	4Tire	Bus	-----Truck-----				QC	K Factor	QK	Dir Factor	AAWDT	QW	Year
						2Axle	3+Axle	1Trail	2Trail							
<b>Town of Dungannon</b>																
1008 Phoenix St		60	R			From: 84-1002 Sixth Ave					NA			NA		04/26/2016
						To: Dead End										
1009 Jefferson St		90	R			From: 84-1002 Sixth Ave					NA			NA		04/26/2016
						To: SR 65 Veterans Mem Hwy										
1009 Jefferson St		190	R			From: SR 65 Veterans Mem Hwy					NA			NA		04/26/2016
						To: Dead End										
1010 Seventh Ave		40	R			From: SR 72; 84-1014					NA			NA		04/26/2016
						To: 84-1002 Sixth Ave										
1010 Washington St		30	R			From: 84-1007 Sarsfield St					NA			NA		04/26/2016
						To: 84-1007 Sarsfield St										
1010 Washington St		70	R			From: SR 65 Veterans Mem Hwy					NA			NA		04/26/2016
						To: Dead End										
1011 Madison St		60	R			From: SR 65					NA			NA		04/26/2016
						To: 84-1007 Sarsfield St										
1011 Madison St		40	R			From: 84-1007 Sarsfield St					NA			NA		04/26/2016
						To: WCL Dungannon										
1012 Nancy Robinson St		150	R			From: 84-1001 Monroe St					NA			NA		04/26/2016
						To: Dead End										
1013 Tyrone St		40	R			From: 84-1002 Sixth Ave					NA			NA		01/07/2016
						To: Dead End										
1014 Emmit St		20	R			From: SR 72 Hanging Rock Pkwy					NA			NA		01/07/2016
						To: 84-1016 Second Ave										
1015 Sarsfield St		30	R			From: 84-1007 Fourth Ave					NA			NA		04/26/2016
						To: 84-1015 Sarsfield St										
1016 Second Ave		40	R			From: 84-1011 Madison St					NA			NA		04/26/2016
						To: SR 65										
1017 Ohio St		170	R			From: Dead End					NA			NA		04/26/2016
						To: Dead End										
1018 Waterford St		40	R			From: 84-1019 Wilder St					NA			NA		01/07/2016
						To: 84-1005 Dublin St										
1018 Dublin St		200	R			From: 84-1005 Dublin St					NA			NA		05/04/2016
						To: Dead End										
1019 Wilder St		70	R			From: 84-1003 Sandy Shore St					NA			NA		01/07/2016
						To: 84-1018 Dublin St; Waterford St										
1019 Wilder St		120	R			From: 84-1018 Dublin St; Waterford St					NA			NA		07/20/2016
						To: Dead End										
<b>Scott County</b>																
1022 Belt Dr		40	R			From: 84-666					NA			NA		07/14/2016
						To: Dead End										
1025 Grift Hill Lane		20	R			From: 84-626					NA			NA		03/03/2016
						To: Dead End										

Virginia Department of Transportation  
Traffic Engineering Division  
2020  
Annual Average Daily Traffic Volume Estimates By Section of Route  
Scott Maintenance Area

Route	Length	AADT	QA	4Tire	Bus	-----Truck-----				QC	K Factor	QK	Dir Factor	AAWDT	QW	Year
						2Axle	3+Axle	1Trail	2Trail							
<b>Scott County</b>																
(1030) Clay Hollow Rd		50	R			From: 84-643					NA			NA		04/14/2016
						To: Dead End										
(1035) Spring Valley Circle		80	R			From: Dead End					NA			NA		07/14/2016
						To: 84-705										
<b>Town of Weber City</b>																
(1101) Winfield St		190	R			From: 84-1102 Roland St					NA			NA		01/28/2016
						To: SR 23										
(1102) Roland St		100	R			From: 84-1103 Locust St					NA			NA		07/20/2016
						To: Dead End										
(1103) Locust St		110	R			From: 84-1104 Highland St					NA			NA		01/28/2016
						To: 84-1102 Roland St										
(1104) Highland St		30	R			From: Dead End					NA			NA		07/14/2016
						To: 84-1103 Locust St										
(1105) North Highland St		20	R			From: Dead End					NA			NA		07/14/2016
						To: 84-1103 Locust St										
(1106) Clonce St		590	R			From: US 23 SOUTH					NA			NA		01/28/2016
						To: 84-1120 Church St										
(1106) Church St		150	R			From: 84-1120 Church St					NA			NA		01/28/2016
						To: US 23 NORTH										
<b>Scott County</b>																
(1107) Holston Drive Lane		40	R			From: Dead End					NA			NA		01/07/2016
						To: 84-1108										
(1107) Holston Drive Lane		150	R			From: 84-1108					NA			NA		04/28/2016
						To: 84-945										
(1108)		90	R			From: 84-1107 Holston Dr Lane					NA			NA		04/28/2016
						To: 84-1109 Holston Terrace										
(1109) Holston Terrace		40	R			From: 84-1110					NA			NA		04/28/2016
						To: 84-1108										
(1109) Holston Terrace		60	R			From: 84-1108					NA			NA		04/28/2016
						To: 84-1110										
(1110)		80	R			From: 84-1109 Holston Terrace					NA			NA		04/28/2016
						To: 84-1109 Holston Terrace										
<b>Town of Weber City</b>																
(1111) Vantor Dr		45	R			From: 84-744 Legion St					NA			NA		07/14/2016
						To: Dead End										
(1112) McNut St		380	R			From: SR 23					NA			NA		04/28/2016
						To: 84-1113 Wilmeth St										
(1113) Wilmeth St		90	R			From: 84-1115 Click St					NA			NA		04/28/2016
						To: 84-1112 McNut St										
(1114) Chapel St		940	R			From: SR 23					NA			NA		01/28/2016
						To: 84-1112 McNut St										

Virginia Department of Transportation  
Traffic Engineering Division  
2020  
Annual Average Daily Traffic Volume Estimates By Section of Route  
Scott Maintenance Area

Route	Length	AADT	QA	4Tire	Bus	-----Truck-----				QC	K Factor	QK	Dir Factor	AAWDT	QW	Year
						2Axle	3+Axle	1Trail	2Trail							
<b>Town of Weber City</b>																
(1115) Click St		360	R			From: 84-1114 Chapel St					NA			NA		04/28/2016
						To: NCL Weber City										
<b>Scott County</b>																
(1115) Click St		190	R			From: NCL Weber City					NA			NA		04/28/2016
						To: 0.17 MN of NCL										
(1115) Click St		110	R			From: 0.17 MN of NCL					NA			NA		04/28/2016
						To: 0.27 MN of NCL										
(1115) Click St		130	R			From: 0.27 MN of NCL					NA			NA		07/14/2016
						To: Dead End										
<b>Town of Weber City</b>																
(1116) Greenwood Dr		90	R			From: Dead End					NA			NA		07/14/2016
						To: 84-745 Greenwood Dr										
(1117) Johnson St		90	R			From: 84-744 Jennings St					NA			NA		08/02/2016
						To: Dead End										
(1118) Baltic Dr		170	R			From: 84-744 Legion St; Jennings St					NA			NA		05/17/2016
						To: Dead End										
(1119) Tulip Poplar St		30	R			From: 84-1106 S, Church St					NA			NA		01/28/2016
						To: 0.17 MN 84-1106 Church St										
(1119) Tulip Poplar St		30	R			From: 0.17 MN 84-1106 Church St					NA			NA		01/28/2016
						To: 84-1106 N, Church St										
(1120) Church St		400	R			From: US 23					NA			NA		01/28/2016
						To: 84-1106 Church St; Clonce St										
(1121) Spring Dr		60	R			From: US 23					NA			NA		01/28/2016
						To: ECL Weber City										
<b>Scott County</b>																
(1123) Laurel St		80	R			From: 84-1106 Church St; ECL Weber City					NA			NA		07/14/2016
						To: 84-1126 Laurel St										
<b>Town of Weber City</b>																
(1124) Wilhelm Ave		45	R			From: Dead End					NA			NA		01/28/2016
						To: US 23										
(1125)		60	R			From: Dead End					NA			NA		01/28/2016
						To: 84-739 Charleston St										
(1126) Laurel St		160	R			From: 84-1123 Laurel St					NA			NA		09/16/2016
						To: 84-744 Jennings St										
(1127) Blanton Dr		240	R			From: 84-730 Dogwood St					NA			NA		04/28/2016
						To: US 23										
<b>Scott County</b>																
(1128) Holston Terrace		600	R			From: 84-1110					NA			NA		04/28/2016
						To: 84-614 Yuma Rd										
<b>Town of Nickelsville</b>																
(1201) Castle St		40	R			From: 84-1202 Second St					NA			NA		04/19/2016
						To: SR 71										

Virginia Department of Transportation  
Traffic Engineering Division  
2020  
Annual Average Daily Traffic Volume Estimates By Section of Route  
Scott Maintenance Area

Route	Length	AADT	QA	4Tire	Bus	-----Truck-----				QC	K Factor	QK	Dir Factor	AAWDT	QW	Year
						2Axle	3+Axle	1Trail	2Trail							
<b>Town of Nickelsville</b>																
(1202) Castle St		40	R								NA			NA		04/19/2016
(1203) Castle St		30	R								NA			NA		04/19/2016
(1204) Kilgore St		210	R								NA			NA		04/19/2016
(1205) Taylor St		290	R								NA			NA		04/19/2016
(1206) Robinette St		40	R								NA			NA		04/19/2016
(1207) Quillen Terrace Circle		120	R								NA			NA		04/19/2016
(1207) Quillen Terrace Circle		50	R								NA			NA		04/19/2016
(1207) Quillen Terrace Circle		40	R								NA			NA		04/19/2016
(1207) Quillen Terrace Circle		160	R								NA			NA		04/19/2016
(1208) Timothy St		110	R								NA			NA		04/19/2016
(1208) Timothy St		40	R								NA			NA		04/19/2016
(1209) Lamp Light Lane		140	R								NA			NA		04/19/2016
(1210) School St		160	R								NA			NA		04/19/2016
(1211) Gary St		20	R								NA			NA		01/07/2016
(1212) Sally St		290	R								NA			NA		04/19/2016
(1213) Spartan Band Rd		130	R								NA			NA		04/19/2016
<b>Scott County</b>																
(1301) Norwood Lane		240	R								NA			NA		04/21/2016
(1301) Norwood Lane		310	R								NA			NA		04/21/2016
(1302) Salisbury Lane		90	R								NA			NA		04/21/2016

Virginia Department of Transportation  
Traffic Engineering Division  
2020  
Annual Average Daily Traffic Volume Estimates By Section of Route  
Scott Maintenance Area

Route	Length	AADT	QA	4Tire	Bus	-----Truck-----				QC	K Factor	QK	Dir Factor	AAWDT	QW	Year
						2Axle	3+Axle	1Trail	2Trail							
<b>Scott County</b>																
(1303) Norwood Lane		190	R			From: 84-1301 Norwood Lane					NA			NA		04/21/2016
						To: Dead End										
(1304) Avon Lane		30	R			From: 84-1303 Norwood Lane					NA			NA		01/07/2016
						To: Cul-de-Sac										
(1305) Sheffield Lane		120	R			From: 84-1303 Norwood Lane					NA			NA		04/21/2016
						To: Cul-de-Sac										
(1306) McGee Lane		60	R			From: 84-830 Vale Rd					NA			NA		04/21/2016
						To: Dead End										
(1310) Wood Hurst Dr		100	R			From: 84-1311					NA			NA		01/28/2016
						To: 84-707										
(1311)		30	R			From: Dead End					NA			NA		01/07/2016
						To: 84-1310 Wood Hurst Dr										
(1312) Sunrise Place		40	R			From: Cul-de-Sac					NA			NA		01/07/2016
						To: 84-732										
(1315) Crescent Circle		46	R			From: 84-614 W. Yuma Rd					NA			NA		04/21/2016
						To: 84-614 E. Yuma Rd										
<b>Town of Gate City</b>																
(1401) Ellen Dr		420	R			From: SR 71, E Jackson St					NA			NA		12/03/2015
						To: 84-1403 Valley View St										
(1402) Davidson St		70	R			From: SR 71, E Jackson St					NA			NA		12/03/2015
						To: 84-1403 Valley View St										
(1403) Valley View St		170	R			From: 84-1401 Ellen Dr					NA			NA		12/03/2015
						To: 84-1402 Davidson St										
(1404) Arora St		30	R			From: SR 71, E Jackson St					NA			NA		01/07/2016
						To: Dead End										
(1405) Dillon Dr		310	R			From: Bus US 23					NA			NA		05/12/2016
						To: Dead End										
(1406) Jay St		200	R			From: Dead End					NA			NA		07/14/2016
						To: 84-1405 Dillon Dr										
(1407) Linda St		80	R			From: Bus US 23					NA			NA		05/12/2016
						To: 84-1406 Jay St										
(1408) Frances St		70	R			From: 84-1409 Bowen Dr					NA			NA		05/12/2016
						To: 84-1406 Jay St										
(1409) Bowen Dr		120	R			From: 84-1408 Frances St					NA			NA		05/12/2016
						To: 84-1407 Linda St										
(1410) Barbara Rd		300	R			From: 84-906 Lynn Dr					NA			NA		05/12/2016
						To: Dead End										

Virginia Department of Transportation  
 Traffic Engineering Division  
 2020  
 Annual Average Daily Traffic Volume Estimates By Section of Route  
 Scott Maintenance Area

Route	Length	AADT	QA	4Tire	Bus	-----Truck-----				QC	K Factor	QK	Dir Factor	AAWDT	QW	Year
						2Axle	3+Axle	1Trail	2Trail							
<b>Town of Gate City</b>																
(1411) Water St		1900	R			From 84-665 Moccasin Ave					NA			NA		09/16/2016
						To Bus US 23										
(1412) Una St		60	R			From 84-1413 Eva St					NA			NA		05/12/2016
						To 0.11 MN 84-1413 Eva St										
(1412) Una St		80	R			From Eva St					NA			NA		05/12/2016
						To Bus US 23										
(1413) Eva St		50	R			From Dead End					NA			NA		01/07/2016
						To 84-1412 Una St										
(1413) Eva St		50	R			From Dead End					NA			NA		07/14/2016
						To 84-1413 Eva St										
(1414) Eva St		45	R			From Dead End					NA			NA		07/14/2016
						To 84-767 Woodland St										
(1415) Hillcrest Dr		90	R			From Dead End					NA			NA		07/14/2016
						To 84-785 Cleveland Ave										
(1416) DHU St		30	R			From Dead End					NA			NA		02/02/2016
						To 84-781 Poplar St										
(1417) Monte Vista Dr		70	R			From Dead End					NA			NA		02/02/2016
						To SR 71, E Jackson St										
(1419) Oak St		180	R			From 84-824 Wolfe St					NA			NA		05/10/2016
						To 84-1401 Ellen Dr										
(1420) Massey Dr		100	R			From 84-1421 Cross St					NA			NA		12/03/2015
						To 84-1402 Davidson St										
(1420) Massey Dr		20	R			From 84-1420 Massey Dr					NA			NA		12/03/2015
						To 84-1403 Valley View St										
(1421) Cross St		60	R			From Dead End					NA			NA		12/03/2015
						To 84-763 Park St										
(1422) Vanzant Dr		40	R			From Dead End					NA			NA		05/12/2016
						To 84-1410 Barbara Rd										
(1423) Anita Ave		30	R			From Dead End					NA			NA		07/14/2016
						To 84-1410 Barbara Rd										
(1424) Embar St		45	R			From 84-898 Sharon Dr					NA			NA		07/14/2016
						To Dead End										
(1425) Beverly Circle		60	R			From SR 71, E Jackson St					NA			NA		07/14/2016
						To Dead End										
(1427) Ravine St		100	R			From Dead End					NA			NA		07/14/2016
						To 84-836; 84-931										
(1428) Cedar Ave		30	R			From Dead End					NA			NA		02/02/2016
						To 84-836; 84-931										



Virginia Department of Transportation  
Traffic Engineering Division  
2020  
Annual Average Daily Traffic Volume Estimates By Section of Route  
Scott Maintenance Area

Route	Length	AADT	QA	4Tire	Bus	-----Truck-----				QC	K Factor	QK	Dir Factor	AAWDT	QW	Year
						2Axle	3+Axle	1Trail	2Trail							
<b>Scott County</b>																
(1500) Ross Carter Blvd		810	R			From: US 58					NA			NA		12/01/2015
(1500) Ross Carter Blvd		520	R			To: 84-1501 Fugate St					NA			NA		12/01/2015
(1501) Fugate St		210	R			From: 84-1502 Cecil D Quillen Dr					NA			NA		12/01/2015
(1502) Cecil D Quillen Dr		410	R			To: Cul-de-Sac					NA			NA		12/01/2015
(1502) Cecil D Quillen Dr		370	R			From: 84-1500 Ross Carter Blvd					NA			NA		12/01/2015
(1502) Cecil D Quillen Dr		130	R			To: 84-772 Fraley Ave					NA			NA		07/14/2016
(1503) Kane Ct		100	R			From: Dead End					NA			NA		07/14/2016
(1504) Bowen Ct		60	R			To: Cul-de-Sac					NA			NA		07/14/2016
(1520) Black Gum Lane		40	R			From: 84-772 Fraley Ave					NA			NA		03/10/2016
						To: Dead End										
						To: 84-655										
<b>Town of Gate City</b>																
(9380) Broadwater Ave		410	R			From: 84-836 Harry Fry Dr					NA			NA		02/02/2016
(9380) Broadwater Ave		20	R			To: Scott Co Voc School					NA			NA		02/02/2016
						To: Dead End										
<b>Town of Nickelsville</b>																
(9381)		350	R			From: Nickelsville Elem Sch					NA			NA		04/19/2016
						To: SR 71										
<b>Scott County</b>																
(9382) Milton Elem Sch		420	R			From: Dead End					NA			NA		12/10/2015
(9660)		520	R			To: 84-709 A P Carter Hwy					NA			NA		09/16/2016
						From: US 58 Duff Pat Hwy					NA			NA		09/16/2016
						To: US 58 Duff Pat Hwy										
<b>Town of Dungannon</b>																
(9721) 5th Ave		220	R			From: SR 72 Hanging Rock Pkwy					NA			NA		04/26/2016
						To: Dungannon Elem Sch										
<b>Town of Weber City</b>																
(9762)		710	R			From: 84-744 Jennings St					NA			NA		05/17/2016
						To: 84-744 Jennings St										
<b>Town of Gate City</b>																
(9763)		750	R			From: 84-904 Jones St					NA			NA		02/02/2016
						To: Gate City High Sch										
<b>Scott County</b>																
(9764)		160	R			From: 84-649 Rye Cove Mem Rd					NA			NA		05/17/2016
						To: Rye Cove High Sch										

Virginia Department of Transportation  
 Traffic Engineering Division  
 2020  
 Annual Average Daily Traffic Volume Estimates By Section of Route  
 Scott Maintenance Area

Route	Length	AADT	QA	4Tire	Bus	-----Truck-----				QC	K Factor	QK	Dir Factor	AAWDT	QW	Year
						2Axle	3+Axle	1Trail	2Trail							
<b>Town of Clinchport</b>																
(9765) Minton Ave		110	R			From: SR 65					NA			NA		07/09/2007
						To: Clinchport Elem Sch										
<b>Town of Gate City</b>																
(9839) Bishop St		1400	R			From: Shoemaker Elem Sch					NA			NA		07/20/2016
						To: 84-769 Bishop St										
<b>Scott County</b>																
(9840)		190	R			From: 84-619					NA			NA		04/12/2016
						To: Blackmore Elem Sch										
(9841)		30	R			From: Fairview Elem Sch					NA			NA		06/19/2007
						To: 84-600 Fairview Rd										
(9929)		180	R			From: Yuma Elem Sch					NA			NA		02/23/2016
						To: 84-866 Yuma Rd										
(9950) Titan Lane		330	R			From: Twin Springs HS					NA			NA		03/30/2016
						To: 84-671 Twin Springs Rd										