

**2019**  
**Virginia Department of Transportation**  
**Daily Traffic Volume Estimates**  
**Including Vehicle Classification Estimates**

where available

**Jurisdiction Report**

**35**

Giles County  
Town of Glen Lyn  
Town of Narrows  
Town of Pearisburg  
Town of Pembroke  
Town of Rich Creek

Prepared By  
**Virginia Department of Transportation**  
**Traffic Engineering Division**

In Cooperation With  
**U.S. Department of Transportation**  
**Federal Highway Administration**

Virginia Department of Transportation  
Traffic Engineering Division  
Traffic Monitoring Section

The Virginia Department of Transportation (VDOT) conducts a program where traffic count data are gathered from sensors in or along streets and highways and other sources. From these data, estimates of the average number of vehicles that traveled each segment of road are calculated. VDOT periodically publishes booklets listing these estimates.

One of these booklets, titled "Average Daily Traffic Volumes with Vehicle Classification Data, on Interstate, Arterial and Primary Routes" includes a list of each Interstate and Primary highway segment with the estimated Annual Average Daily Traffic (AADT) for that segment. AADT is the total annual traffic estimate divided by the number of days in the year. This booklet also includes information such as estimates of the percentage of the AADT made up by 6 different vehicle types, ranging from cars to double trailer trucks; estimated Annual Average Weekday Traffic (AAWDT), which is the number of vehicles estimated to have traveled the segment of highway during a 24 hour weekday averaged over the year; as well as Peak Hour and Peak Direction factors used by planners to formulate design criteria.

In addition to the Primary and Interstate publication, one hundred books are published periodically, one for each of 100 areas across the state defined by VDOT for record-keeping purposes. These books include traffic volume estimates for roads within the county, cities, and towns within the area. These books are titled "Daily Traffic Volumes Including Vehicle Classification Estimates, where available; Jurisdiction Report numbers 00 through 99".

Also available are a number of reports summarizing the average Vehicle Miles Traveled (VMT) in selected jurisdictions and other categories of highways. There are many different ways to present traffic volume summary information. Because the user determines the value of each presentation, the reports have been redesigned based on user requests and feedback. The people of the VDOT Traffic Engineering Division Traffic Monitoring Section who produce these books welcome requests for other helpful ways of presenting the summary information.

A compact disc (CD) is available that includes files in the Adobe® Portable Document Format (PDF) that can be displayed, searched, and printed using common desktop computer equipment. The CD includes the publications described above as well as a number of other reports, including specialized VMT summaries and smaller AADT reports for each city and town separately.

## Publication Notes

### Parallel Roads

For road inventory and management purposes, some roadways are counted separately by direction and have separately published traffic estimates for each direction of travel. Examples of such roadways are the interstate system and routes with separated facilities and (usually) one-way traffic facilities in urban areas. In these publications, they are referred to as parallel roads. As a convenience for the users of the publication, the listing for segments of roads with parallel segments are published with both the traffic estimates for their own direction of travel (e.g. I-95 Northbound) as well as the estimate of the total of all traffic on the same route including parallel roadways (all directions of I-95). The publication will have a “Combined Traffic Estimates for Parallel Roadways on this Route” or “Combined Traffic” identifiers for the combined direction of travel estimates.

Roadways such as I-395 with a North segment, a South segment and a separate Reversible lane segment will have the estimate for more than two parallel roadways included in the entire combined traffic estimate.

Some routes have very complicated paths through cities and towns. These parallel paths may be too complex to allow a relationship between nearby sections of the opposite direction on the same route. In this case, to indicate that the traffic estimates for such a road segment may not include all directions of traffic on that route, the line that would list the combined values will indicate “NA” for not available.

---

VDOT’s traffic monitoring program includes more than 100,000 segments of roads and highways ranging from several mile sections of Interstate highways to very short sections of city streets. Due to problems experienced obtaining some traffic count data, and the level of quality necessary to maintain confidence in the data, no estimate is currently available for some segments of roadway. These segments are included in the publications indicating “NA” for not available. It is the intention of the VDOT Traffic Engineering Division Traffic Monitoring group to obtain the data necessary and to report traffic volume estimates on all road segments included in these publications.

Many of the road segments in this program are local secondary roads. The amount and detail of data collected on these roads are not as great as the data collected on higher volume roads. The vehicle classification, average weekday traffic volumes, and the theoretical design hour traffic volumes are not calculated for these roads. The publications indicate “NA” for the information that is not available.

This publication is based on a traffic monitoring program initiated in 1997. Because the data collection techniques and statistical evaluation processes are different than those used in previous years, comparison with previous publications may be misleading.

Glossary of Terms:

**Route:** The Route Number assigned to this segment of roadway with the master inventory route number if this is an overlapping route, with official street or highway name if available.

**Length:** Length of the traffic segment in miles.

**AADT:** Annual Average Daily Traffic. The estimate of typical daily traffic on a road segment for all days of the week, Sunday through Saturday, over the period of one year.

**QA:** Quality of AADT:

- A Average of Complete Continuous Count Data
- B Average of Selected Continuous Count Data
- F Factored Short Term Traffic Count Data
- G Factored Short Term Traffic Count Data with Growth Element
- H Historical Estimate
- M Manual Uncounted Estimate
- N AADT of Similar Neighboring Traffic Link
- O Provided By External Source
- R Raw Traffic Count, Unfactored

**4Tire:** Percentage of the traffic volume made up of motorcycles, passenger cars, vans and pickup trucks.

**Bus:** Percentage of the traffic volume made up of busses.

**2Axle Truck:** Percentage of the traffic volume made up of 2 axle single unit trucks (not including pickups and vans).

**3+Axle Truck:** Percentage of the traffic volume made up of single unit trucks with three or more axles.

**1Trail Truck:** Percentage of the traffic volume made up of units with a single trailer.

**2Trail Truck:** Percentage of the traffic volume made up of units with more than one trailer.

**QC:** Quality of Classification Data:

- A Average of Complete Continuous Count Data
- B Average of Selected Continuous Count Data
- C Short Term Classified Traffic Count Data
- F Factored Short Term Traffic Count Data
- H Historical Estimate
- M Mass Collective Average
- N Classification Estimates of Similar Neighboring Traffic Link

**K Factor:** The estimate of the portion of the traffic volume traveling during the peak hour or design hour.

**QK:** Quality of the K Factor estimate:

- A Factor based on 30th Highest Hour Observed During at least 250 days of Continuous Traffic Data
- B Factor based on other Hour Observed During Less than 250 days of Continuous Traffic Data
- F Factor based on Highest Hour Collected at in a 48 Hour Weekday Period
- M Factor based on Manual Estimate of design hour
- N Design Hour Factor (K Factor) of Similar Neighboring Traffic Link
- O Provided by External Source

**Dir Factor:** The estimate of the portion of the traffic volume traveling in the peak direction during the peak hour..

**AAWDT:** Average Annual Weekday Traffic. The estimate of typical traffic over the period of one year for the days between Monday through Thursday inclusive.






**QW:** Quality of AAWDT:

- A Average of Complete Continuous Count Data
- B Average of Selected Continuous Count Data
- F Factored Short Term Traffic Count Data
- G Factored Short Term Traffic Count Data with Growth Element
- M Manual Uncounted Estimate
- N AAWDT of Similar Neighboring Traffic Link
- O Provided by External Source








**Year:** Year for which the published values are appropriate. If the Quality of AADT (QA) is "R", the year is the year that the raw traffic count was collected, and if available,

# Route Shield Legend

## Route Systems

-  Interstate Route Traffic volume data for Interstate Routes and some other routes are reported separately by direction, as well as combined.
-  US Route
-  Virginia State Route
-  Frontage Road (F precedes frontage route number)
-  Secondary Route

## Special Routes

-  Bus - Business Route
-  Bypass - Bypass Route
-  Truck - Truck Route
-  ALT - Alternate Route
-  Wve - Wve Route connector
-  P - Parallel Route; Southbound or Westbound direction lanes of a numbered route where they are on a different road facility than the other direction.
-  The VDOT Maintenance Jurisdiction number is displayed below the Secondary Route Number if the Maintenance Jurisdiction is different than the jurisdiction in the title of the report.

Virginia Department of Transportation  
Traffic Engineering Division  
2019  
Annual Average Daily Traffic Volume Estimates By Section of Route  
Giles Maintenance Area

Route	Jurisdiction	Length	AADT	QA	4Tire	Bus	-----Truck-----				QC	K Factor	QK	Dir Factor	AAWDT	QW
							2Axle	3+Axle	1Trail	2Trail						
	From: Bland County Line															
42 Walkers Creek Valley Rd	Giles County	7.95	1200	G	95%	1%	1%	1%	2%	0%	C	0.109	F	0.614	1200	G
	To: SR 100 Poplar Hill															
42 100 Pulaski Giles Tpke	Giles County	2.13	4100	G	92%	1%	1%	1%	5%	0%	C	0.1	F	0.548	4300	G
	To: 35-750 Cedar Crest Rd															
	From: 35-730 N, Eggleston Rd															
42 460 Virginia Ave	Giles County	2.35	12000	G	90%	1%	1%	1%	8%	0%	F	0.097	F	0.645	13000	G
	To: 35-700 Mountain Lake Rd															
42 460 Virginia Ave	Giles County	1.66	12000	G	90%	1%	1%	1%	8%	0%	F	0.096	F	0.645	13000	G
	To: SR 42 Blue Grass Trail															
	From: US 460 Virginia Ave															
42 Blue Grass Trail	Giles County	0.99	2000	G	98%	0%	1%	1%	0%	0%	C	0.108	F	0.726	2100	G
	To: 35-601 North of Newport, Clover Hollow Rd															
42 Blue Grass Trail	Giles County	3.11	1300	G	98%	0%	1%	1%	0%	0%	C	0.117	F	0.725	1400	G
	To: Craig County Line															
	From: Bland County Line															
61 Wolf Creek Rd	Giles County	5.11	260	G	95%	0%	1%	3%	1%	0%	C	0.099	F	0.655	270	G
	To: 35-724 Chapel, Old Wolf Creek Rd															
	From: 35-724 Old Wolf Creek Rd															
61 Wolf Creek Rd	Giles County	4.60	590	G	97%	1%	1%	1%	1%	0%	C	0.106	F	0.507	610	G
	To: 35-724 Shumate, Old Wolf Creek Rd															
	From: 35-724 Old Wolf Creek Rd															
61 Wolf Creek Rd	Giles County	2.49	1300	G	98%	0%	1%	0%	0%	0%	C	0.095	F	0.601	1400	G
	To: WCL Narrows															
61 Park Dr	Town of Narrows (Maint: 35)	0.67	2200	G	98%	0%	1%	0%	0%	0%	C	0.093	F	0.553	2300	G
	To: Monroe St															
	From: Park St															
61 Monroe St	Town of Narrows (Maint: 35)	0.17	3800	G	98%	1%	1%	0%	0%	0%	C	0.094	F	0.540	3900	G
	To: Kimberling St															
61 Monroe St	Town of Narrows (Maint: 35)	0.13	4500	G	98%	1%	1%	0%	0%	0%	F	0.103	F	0.533	4700	G
	To: SR 100 Main St															
61 McArthur Ln	Town of Narrows (Maint: 35)	0.13	5100	G	98%	1%	1%	0%	0%	0%	C	0.106	F	0.516	5300	G
	To: S East of New River															
61 Fleshman St	Town of Narrows (Maint: 35)	0.43	4500	G	98%	1%	1%	0%	0%	0%	F	0.101	F	0.508	4700	G
	To: US 460 Virginia Ave															
	From: Pulaski County Line															
100 Pulaski Giles Tpke	Giles County	1.37	4700	G	92%	1%	1%	1%	5%	0%	F	0.096	F	0.556	4800	G
	To: SR 42 Poplar Hill															
	From: SR 42 Poplar Hill Walkers Creek Valley Rd															
100 42 Pulaski Giles Tpke	Giles County	2.13	4100	G	92%	1%	1%	1%	5%	0%	C	0.1	F	0.548	4300	G
	To: 35-750 Cedar Crest Rd															
100 Pulaski Giles Tpke	Giles County	0.72	4100	G	92%	1%	1%	1%	5%	0%	F	0.095	F	0.553	4300	G
	To: 35-660 Post Office Rd															

Virginia Department of Transportation  
Traffic Engineering Division  
2019  
Annual Average Daily Traffic Volume Estimates By Section of Route  
Giles Maintenance Area

Route	Jurisdiction	Length	AADT	QA	4Tire	Bus	-----Truck-----				QC	K Factor	QK	Dir Factor	AAWDT	QW
							2Axle	3+Axle	1Trail	2Trail						
From: 35-660 Post Office Rd																
100 Pulaski Giles Tpke	Giles County	0.45	4400	G	92%	1%	1%	1%	5%	0%	F	0.09	F	0.582	4500	G
To: 35-606 Meadows Rd																
From: 35-606 Meadows Rd																
100 Pulaski Giles Tpke	Giles County	4.37	4700	G	92%	1%	1%	1%	5%	0%	F	0.088	F	0.505	4900	G
To: 35-665 Wilburn Valley Rd																
From: 35-665 Wilburn Valley Rd																
100 Pulaski Giles Tpke	Giles County	2.24	5900	G	92%	1%	1%	1%	5%	0%	F	0.088	F	0.552	6100	G
To: SCL Pearisburg																
From: SCL Pearisburg																
100 South Main St	Town of Pearisburg (Maint: 35)	0.46	6000	G	94%	1%	1%	1%	4%	0%	C	0.092	F	0.51	6200	G
To: Bus US 460 Wenonah Ave																
From: Bus US 460 Wenonah Ave																
Bus 100 460 Main St	Town of Pearisburg (Maint: 35)	0.38	9700	G	95%	0%	1%	1%	3%	0%	C	0.084	F	0.545	10000	G
To: Bus US 460 North Main St																
From: Bus US 460 North Main St																
100 Main St	Town of Pearisburg (Maint: 35)	0.21	2900	G	99%	0%	1%	0%	0%	0%	C	0.098	F	0.514	3000	G
To: WCL Pearisburg																
From: WCL Pearisburg																
100 Narrows Rd	Giles County	3.86	1800	G	99%	0%	0%	0%	0%	0%	C	0.102	F	0.51	1900	G
To: ECL Narrows																
From: ECL Narrows																
100 Main St	Town of Narrows (Maint: 35)	0.65	1900	G	99%	0%	0%	0%	0%	0%	C	0.105	F	0.504	1900	G
To: SR 61 Main Monroe																
From: SR 61 Main Monroe																
From: US 460 Virginia Ave																
219 Federal St	Town of Rich Creek (Maint: 35)	0.57	8600	G	97%	0%	1%	0%	2%	0%	C	0.091	F	0.64	9200	G
To: ECL Rich Creek																
From: ECL Rich Creek																
219	Giles County	1.16	8600	N	97%	0%	1%	0%	2%	0%	N	0.091	F	0.64	9200	N
To: West Virginia State Line																
From: West Virginia State Line																
From: West Virginia State Line																
460 Virginia Ave	Town of Glen Lyn (Maint: 35)	0.81	10000	G	90%	1%	1%	1%	8%	0%	F	0.078	F	0.531	11000	G
To: 35-1308 Houston Lane																
From: 35-1308 Houston Lane																
460 Virginia Ave	Town of Glen Lyn (Maint: 35)	0.59	9500	G	90%	1%	1%	1%	8%	0%	F	0.083	F	0.514	10000	G
To: WCL Glen Lyn																
From: WCL Glen Lyn																
460	Giles County	1.24	9500	N	90%	1%	1%	1%	8%	0%	N	0.083	F	0.514	10000	N
To: WCL Rich Creek																
From: WCL Rich Creek																
460	Town of Rich Creek (Maint: 35)	0.65	9500	N	90%	1%	1%	1%	8%	0%	N	0.083	F	0.514	10000	N
To: US 219 Rich Creek																
From: US 219 Rich Creek																
460 Virginia Ave	Town of Rich Creek (Maint: 35)	0.73	7800	G	90%	1%	1%	1%	8%	0%	F	0.075	F	0.548	8200	G
To: 35-712 Riverside Dr																
From: 35-712 Riverside Dr																
460	Town of Rich Creek (Maint: 35)	0.18	12000	N	90%	1%	1%	1%	8%	0%	N	0.082	F	0.632	13000	N
To: ECL Rich Creek																
From: ECL Rich Creek																
460	Giles County	2.01	12000	N	90%	1%	1%	1%	8%	0%	N	0.082	F	0.632	13000	N
To: NCL Narrows																
From: NCL Narrows																



Virginia Department of Transportation  
Traffic Engineering Division  
2019  
Annual Average Daily Traffic Volume Estimates By Section of Route  
Giles Maintenance Area

Route	Jurisdiction	Length	AADT	QA	4Tire	Bus	-----Truck-----				QC	K Factor	QK	Dir Factor	AAWDT	QW
							2Axle	3+Axle	1Trail	2Trail						
	From: NCL Narrows															
460 Virginia Ave	Town of Narrows (Maint: 35)	0.76	12000	G	90%	1%	1%	1%	8%	0%	F	0.082	F	0.632	13000	G
	To: SR 61 Fleshman St															
460 Virginia Ave	Town of Narrows (Maint: 35)	0.60	15000	G	90%	1%	1%	1%	8%	0%	F	0.083	F	0.651	15000	G
	From: ECL Narrows															
460 Virginia Ave	Giles County	3.00	14000	G	90%	1%	1%	1%	8%	0%	F	0.086	F	0.608	15000	G
	To: WCL Pearisburg															
460 Virginia Ave	Town of Pearisburg (Maint: 35)	0.60	9600	G	90%	1%	1%	1%	8%	0%	F	0.087	F	0.536	10000	G
	From: ECL Pearisburg															
460	Giles County	0.73	13000	N	90%	1%	1%	1%	8%	0%	N	0.091	F	0.547	14000	N
	To: WCL Pearisburg															
460	Town of Pearisburg (Maint: 35)	0.12	13000	N	90%	1%	1%	1%	8%	0%	N	0.091	F	0.547	14000	N
	From: ECL Pearisburg															
460 Virginia Ave	Giles County	5.01	13000	G	90%	1%	1%	1%	8%	0%	F	0.091	F	0.547	14000	G
	To: WCL Pembroke															
460 W Main St	Town of Pembroke (Maint: 35)	0.86	13000	G	90%	1%	1%	1%	8%	0%	F	0.085	F	0.582	14000	G
	From: 35-626 Mill Rd															
460 Virginia Ave	Town of Pembroke (Maint: 35)	0.73	13000	G	90%	1%	1%	1%	8%	0%	F	0.086	F	0.6	14000	G
	To: ECL Pembroke															
460 Virginia Ave	Giles County	1.27	12000	G	90%	1%	1%	1%	8%	0%	F	0.091	F	0.605	13000	G
	From: 35-613 Doe Creek Rd															
460	Giles County	2.82	12000	G	90%	1%	1%	1%	8%	0%	C	0.107	B	0.666	13000	G
	To: 35-730 Eggleston Rd															
460 42 Virginia Ave	Giles County	2.35	12000	G	90%	1%	1%	1%	8%	0%	F	0.097	F	0.645	13000	G
	From: 35-700 Mountain Lake Rd															
460 42 Virginia Ave	Giles County	1.66	12000	G	90%	1%	1%	1%	8%	0%	F	0.096	F	0.645	13000	G
	To: SR 42 Blue Grass trail															
460 Virginia Ave	Giles County	1.16	14000	G	90%	1%	1%	1%	8%	0%	F	0.090	F	0.675	15000	G
	To: Montgomery County Line															
Bus	From: US 460 West of Pearisburg															
460	Giles County	0.34	7100	N	95%	0%	1%	1%	3%	0%	N	0.087	F	0.538	7400	N
	To: NCL Pearisburg															
Bus	From: NCL Pearisburg															
460 Main St	Town of Pearisburg (Maint: 35)	0.26	7100	G	95%	0%	1%	1%	3%	0%	C	0.087	F	0.538	7400	G
	To: SR 100 North															
Bus	From: SR 100 N, North Main St															
460 100 Main St	Town of Pearisburg (Maint: 35)	0.38	9700	G	95%	0%	1%	1%	3%	0%	C	0.084	F	0.545	10000	G
	To: SR 100 S, South Main Street															

Virginia Department of Transportation  
 Traffic Engineering Division  
 2019  
 Annual Average Daily Traffic Volume Estimates By Section of Route  
 Giles Maintenance Area

Route	Jurisdiction	Length	AADT	QA	4Tire	Bus	-----Truck-----				QC	K Factor	QK	Dir Factor	AAWDT	QW
							2Axle	3+Axle	1Trail	2Trail						
Bus 460 Wenonah Ave	From: SR 100 S, South Main Street Town of Pearisburg (Maint: 35)	1.09	7700	G	98%	1%	0%	0%	0%	F	0.091	F	0.542	8000	G	
Bus 460 Wenonah Ave	To: ECL Pearisburg From: Town of Pearisburg (Maint: 35)	1.39	8000	G	98%	1%	0%	0%	0%	C	0.098	F	0.557	8300	G	
	To: US 460 East of Pearisburg															

Virginia Department of Transportation  
Traffic Engineering Division  
2019  
Annual Average Daily Traffic Volume Estimates By Section of Route  
Giles Maintenance Area

Route	Length	AADT	QA	4Tire	Bus	-----Truck-----				QC	K Factor	QK	Dir Factor	AAWDT	QW	Year
						2Axle	3+Axle	1Trail	2Trail							
<b>Giles County</b>																
(42) (750) Cedar Crest Lane	0.97	40	R			From: SR 100 Pulaski Giles Tpke					NA			NA		05/28/2014
(42) (750) Cedar Crest Lane	0.08	740	N	99%	1%	0%	0%	0%	0%	N	0.102	F	0.605	770	N	2019
To: 35-660 Post Office Rd																
(42) (730) Eggleston Rd	1.59	740	G	99%	1%	0%	0%	0%	0%	C	0.102	F	0.605	770	G	2019
From: 35-730 Eggleston Rd																
(42) (730) Eggleston Rd	9.56	360	G	92%	1%	1%	7%	1%	0%	C	0.104	F	0.682	370	G	2019
To: 35-750 Triangle Lane; Cedar Crest Lane																
From: 35-622 W. Bear Springs Rd																
(F753) Magnolia Dr	0.04	10	R			From: FR-754; 35-737					NA			NA		10/03/2017
To: Dead End																
(F754) Magnolia Dr	0.11	20	R			From: Dead End					NA			NA		10/03/2017
To: FR-753; 35-737																
(F971) Davis Ave	0.11	150	R			From: US 460 Davis Ave					NA			NA		10/18/2017
To: US 460 Davis Ave																
(677) No Business Creek Rd	1.90	60	R			From: Giles County Line					NA			NA		10/27/2015
To: Dead End																
(632) Hutchinson Rd	0.25	20	R			From: Dead End					NA			NA		06/03/2014
To: Giles County Line																
(632) Johns Creek Rd	0.25	20	R			From: Giles County Line					NA			NA		06/03/2014
To: 22-601 Rocky Gap Trail																
(632)	2.90	50	R			From: 22-601 Rocky Gap Trail					NA			NA		02/02/2018
To: 22-633 Red Barn Trail																
(632)	1.30	80	R			From: 22-633 Red Barn Trail					NA			NA		02/02/2018
To: 22-658 WEST																
(632)	0.80	140	R			From: 22-658 WEST					NA			NA		02/02/2018
To: 22-658 MID																
(632)	9.56	60	R			From: 22-658 MID					NA			NA		02/02/2018
To: 22-658 EAST																
(601) Clover Hollow Rd	0.80	510	G	98%	1%	0%	0%	0%	0%	C	0.102	F	0.593	530	G	2019
From: SR 42 Blue Grass Trail																
(601) Clover Hollow Rd	1.60	450	G	98%	1%	1%	0%	0%	0%	C	0.097	F	0.510	470	G	2019
To: 35-604 Zells Mill Rd																
From: 35-601 Jones Ln																
(601) Laurel Springs Rd	1.94	230	G	96%	2%	2%	0%	0%	0%	C	0.112	F	0.692	230	G	2019
To: 35-685 Jones Lane																
From: 35-639 Orchard Hill Lane																
(601) Clover Hollow Rd	0.90	100	G	98%	2%	0%	0%	0%	0%	C	0.123	F	0.539	100	G	2019
To: 35-602 Laurel Springs Rd																
From: 35-602 Clover Hollow Rd																
(601) Laurel Springs Rd	1.53	20	G	100%	0%	0%	0%	0%	0%	C	0.179	F	0.6	20	G	2019
To: Craig County Line																
(602) Rocky Sink Rd	1.39	130	R			From: 35-700 Mountain Lake Rd					NA			NA		05/21/2014
To: 35-775 Country Lane																
(602) Rocky Sink Rd	3.46	40	G	92%	6%	1%	1%	0%	0%	C	0.163	F	0.571	40	G	2019
To: 35-601 Clover Hollow Rd																
(603) Lucas Rd	1.70	70	R			From: 35-604 Zells Mill Rd					NA			NA		05/21/2014
To: 35-602 Rocky Sink Rd																

Virginia Department of Transportation  
Traffic Engineering Division  
2019  
Annual Average Daily Traffic Volume Estimates By Section of Route  
Giles Maintenance Area

Route	Length	AADT	QA	4Tire	Bus	-----Truck-----				QC	K Factor	QK	Dir Factor	AAWDT	QW	Year
						2Axle	3+Axle	1Trail	2Trail							
<b>Giles County</b>																
(604) Zells Mill Rd	0.55	300	G	98%	1%	0%	0%	0%	0%	C	0.110	F	0.5	310	G	2019
(604) Zells Mill Rd	0.80	210	G	98%	1%	0%	0%	0%	0%	C	0.132	F	0.567	220	G	2019
(605) Spruce Run Rd	0.51	110	G	97%	1%	2%	0%	1%	0%	C	0.155	F	0.65	120	G	2019
(605) Spruce Run Rd	3.72	170	G	94%	1%	3%	2%	0%	0%	C	0.113	F	0.727	170	G	2019
(605) Spruce Run Rd	1.99	510	G	99%	0%	1%	0%	0%	0%	C	0.117	F	0.719	530	G	2019
(605) Spruce Run Rd	0.22	620	G	99%	0%	1%	0%	0%	0%	C	0.11	F	0.722	640	G	2019
(606) Meadows Rd	0.85	220	R								NA			NA		03/01/2017
(607) Cave Hill Rd	0.80	70	R								NA			NA		05/21/2014
(608) Brickyard Rd	2.90	40	R								NA			NA		05/21/2014
(609) Hidden Hills Lane	0.25	80	R								NA			NA		05/21/2014
(610) Albert Meredith Lane	0.80	50	G	94%	2%	4%	0%	0%	0%	C	0.286	F	0.563	50	G	2019
(611) Madison St	0.03	40	R								NA			NA		02/28/2017
(612) Sinking Creek Rd	0.03	20	R								0.101	F	0.629	NA		05/22/2014
(612) Ingles Trail	0.35	30	R								NA			NA		09/26/2017
(613) Doe Creek Rd	0.39	520	G	97%	0%	1%	1%	0%	0%	C	0.148	F	0.851	540	G	2019
(613) Doe Creek Rd	2.50	200	G	96%	0%	2%	1%	1%	0%	C	0.17	F	0.757	210	G	2019
(613) Doe Creek Rd	2.08	120	G	96%	1%	0%	1%	1%	0%	C	0.196	F	0.846	120	G	2019
(613) Mountain Lake Rd	0.80	460	R								NA			NA		06/10/2014
(613) Mountain Lake Rd	0.80	47	R								NA			NA		10/03/2017
(613) Mountain Lake Rd	5.50	30	R								NA			NA		10/03/2017
(613) Mountain Lake Rd	1.16	80	R								NA			NA		06/12/2014
(613) North Fork Mtn Rd	0.40	60	R								NA			NA		06/12/2014

Virginia Department of Transportation  
Traffic Engineering Division  
2019  
Annual Average Daily Traffic Volume Estimates By Section of Route  
Giles Maintenance Area

Route	Length	AADT	QA	4Tire	Bus	-----Truck-----				QC	K Factor	QK	Dir Factor	AAWDT	QW	Year
						2Axle	3+Axle	1Trail	2Trail							
<b>Giles County</b>																
(613) North Fork Mtn Rd	2.00	10	R			35-723 Kire Lane					NA			NA		06/12/2014
						Dead End										
(614) Seven Oaks Rd	0.50	60	R			Dead End					NA			NA		05/21/2014
						SR 42 Blue Grass Trail										
(615) Kow Camp Rd	1.23	70	R			35-613 Doe Creek Rd					NA			NA		06/10/2014
						35-616 Lyda Lane					NA			NA		06/10/2014
(615) Kow Camp Rd	0.20	70	R			35-678 Bowens Rd					NA			NA		09/28/2017
						35-780 Franklin Rd					NA			NA		06/10/2014
(615) Kow Camp Rd	0.86	240	R			US 460 Virginia Ave					NA			NA		06/10/2014
						35-615 Kow Camp Rd					NA			NA		06/10/2014
(616) Lyda Lane	0.20	40	R			Dead End					NA			NA		06/10/2014
						Dead End					NA			NA		06/17/2014
(617) Croft Rd	1.45	240	R			35-771 Lebanon Rd					NA			NA		06/17/2014
<b>Town of Pembroke</b>																
(618) Collins Ave	0.03	170	R			US 460 WB					NA			NA		05/23/2014
						US 460 EB					NA			NA		10/05/2017
(618) Collins Ave	0.12	180	R			ECL Pembroke					NA			NA		10/05/2017
<b>Giles County</b>																
(618) Collins Ave	0.75	150	R			ECL Pembroke					NA			NA		04/09/2002
						35-686 Bobwhite Lane					NA			NA		10/05/2017
(618) Collins Ave	0.30	20	R			Dead End					NA			NA		10/05/2017
<b>Town of Pembroke</b>																
(619) Mays Hollow Rd	0.29	80	R			US 460					NA			NA		05/23/2014
						NCL Pembroke					NA			NA		05/23/2014
<b>Giles County</b>																
(619)	0.32	80	R			NCL Pembroke					NA			NA		04/09/2002
						Dead End					NA			NA		04/09/2002
(620) Riverview Lane	0.43	40	R			Dead End					NA			NA		09/26/2017
						35-622 Englestone River Rd					NA			NA		09/26/2017
(621) Hiram Jones Rd	0.70	140	R			35-622 Guinea Mtn Rd					NA			NA		05/30/2014
						35-730 Eggleston Rd					NA			NA		05/30/2014
(622) Woods Rd	0.40	5	R			End State Maintenance					NA			NA		05/30/2014
						SR 100 N, Pulaski Giles Tpke					NA			NA		05/30/2014
(622) Broad Hollow Rd	0.36	360	G	98%	1%	1%	0%	0%	0%	C	0.105	F	0.546	370	G	2019
						SR 100 S, Pulaski Giles Tpke					NA			NA		05/30/2014
(622) Broad Hollow Rd	1.87	160	G	96%	1%	3%	0%	0%	0%	C	0.112	F	0.6	160	G	2019
						35-658 Camp Meeting Rd					NA			NA		05/30/2014
						35-708 Bales Rd					NA			NA		05/30/2014

Virginia Department of Transportation  
Traffic Engineering Division  
2019  
Annual Average Daily Traffic Volume Estimates By Section of Route  
Giles Maintenance Area

Route	Length	AADT	QA	4Tire	Bus	-----Truck-----				QC	K Factor	QK	Dir Factor	AAWDT	QW	Year
						2Axle	3+Axle	1Trail	2Trail							
<b>Giles County</b>																
(622) Guinea Mtn Rd	3.65	90	G	94%	0%	6%	0%	0%	0%	C	0.143	F	0.5	100	G	2019
			From: 35-708 Bales Rd													
			To: 35-623 West Rye Hollow Rd													
(622) Guinea Mtn Rd	2.35	180	G	99%	1%	0%	0%	0%	0%	C	0.143	F	0.539	180	G	2019
			From: 35-623 W, Rye Hollow Rd													
(622) Guinea Mtn Rd	0.35	300	G	98%	0%	1%	1%	0%	0%	C	0.145	F	0.510	310	G	2019
			From: 35-699 Kerr Lane													
(622) Deacon St	0.23	340	G	97%	1%	1%	1%	0%	0%	C	0.13	F	0.714	350	G	2019
			From: 35-689 Old Schoolhouse Rd													
(622) Englestone River Rd	0.20	130	G	92%	2%	1%	3%	1%	0%	C	0.155	F	0.583	130	G	2019
			From: 35-730 East, Eggleston Rd													
			To: 35-730 W, Eggleston Rd													
(622) Englestone River Rd	3.36	80	G	95%	2%	1%	2%	0%	0%	C	0.165	F	0.857	80	G	2019
			From: 35-707 Old Depot St													
(622) Bear Springs Rd	3.60	160	G	98%	2%	0%	0%	0%	0%	C	0.13	F	0.652	160	G	2019
			From: 35-767 Kirk Cemetery Rd													
(622) Bear Springs Rd	0.52	590	G	98%	1%	0%	0%	0%	0%	C	0.107	F	0.789	610	G	2019
			From: 35-654 Springdale Rd													
			To: 35-730 West Eggleston Rd													
(623) Rye Hollow Rd	3.00	70	R								NA		NA			05/30/2014
			From: 35-663 Green Valley Rd													
			To: 35-622 W, Guinea Mtn Rd													
(623) Rocky Hollow Rd	1.40	520	G	98%	0%	0%	1%	0%	0%	C	0.129	F	0.681	530	G	2019
			From: 35-622 E, Guinea Mtn Rd													
(623) Rocky Hollow Rd	1.46	710	G	98%	0%	1%	1%	0%	0%	C	0.123	F	0.582	740	G	2019
			From: 35-745 Painterschool Rd													
			To: SCL Pembroke													
<b>Town of Pembroke</b>																
(623) River Rd	0.42	920	G	98%	0%	1%	0%	0%	0%	C	0.1	F	0.680	950	G	2019
			From: SCL Pembroke													
			To: 35-1404 E, Snidow St													
(623) Cascade Dr	0.08	840	G	99%	0%	1%	0%	0%	0%	C	0.105	F	0.606	870	G	2019
			From: 35-1404 W, Snidow St													
(623) Cascade Dr	1.07	1200	G	99%	0%	0%	0%	0%	0%	C	0.101	F	0.612	1200	G	2019
			From: US 460, Virginia Ave													
			To: 35-688, NCL Pembroke, Hendricksson Rd													
<b>Giles County</b>																
(623) Cascade Dr	1.10	250	G	96%	2%	2%	0%	0%	0%	C	0.129	F	0.629	260	G	2019
			From: 35-688, NCL Pembroke, Hendrickson Rd													
(623) Cascade Dr	1.10	320	R								NA		NA			05/23/2014
			From: 35-624 Red Hill Rd													
			To: Dead End													
(624) Red Hill Rd	0.50	30	R								NA		NA			05/23/2014
			From: 35-623 Cascade Dr													
			To: Dead End													
(625) Goodwyns Ferry Rd	0.50	230	G	96%	1%	2%	0%	0%	0%	C	0.124	F	0.539	230	G	2019
			From: Montgomery County Line													
(625) Goodwyns Ferry Rd	1.30	200	G	98%	0%	1%	0%	0%	0%	C	0.104	F	0.607	200	G	2019
			From: 0.50 MN of CL													
(625) Goodwyns Ferry Rd	2.19	210	G	97%	0%	2%	0%	0%	0%	C	0.124	F	0.571	210	G	2019
			From: 35-605 Spruce Run Rd													
(625) Walnut Rd	0.10	50	R								NA		NA			05/22/2014
			From: 35-625 Walnut Rd													
			To: 35-682 Goodwyns Ferry Rd													
(625) Walnut Rd	0.70	60	R								NA		NA			09/26/2017
			From: 0.10 ME 35-682													
			To: 35-730 W, Eggleston Rd													

Virginia Department of Transportation  
Traffic Engineering Division  
2019  
Annual Average Daily Traffic Volume Estimates By Section of Route  
Giles Maintenance Area

Route	Length	AADT	QA	4Tire	Bus	-----Truck-----				QC	K Factor	QK	Dir Factor	AAWDT	QW	Year
						2Axle	3+Axle	1Trail	2Trail							
<b>Giles County</b>																
(625) New Zion Rd	0.77	70	R			35-730 E, Eggleston Rd					NA			NA		09/26/2017
(625) New Zion Rd	0.93	180	R			0.77 MW 35-730					NA			NA		09/26/2017
(626) Castle Rock Rd	0.90	710	R			US 460										
(626) Castle Rock Rd	0.90	710	R			Cul-de-Sac					NA			NA		06/17/2014
(626) Castle Rock Rd	0.90	710	R			SCL Pembroke										
<b>Town of Pembroke</b>																
(626) Castle Rock Rd	0.03	480	R			SCL Pembroke					NA			NA		04/17/2002
(626) Castle Rock Rd	0.11	960	R			35-1407 Fourth St					NA			NA		06/17/2014
(626) Castle Rock Rd	0.30	1300	R			35-1405 Castle Rock Dr; Second St					NA			NA		06/17/2014
(626) Mill St	0.49	630	G	99%	0%	0%	0%	0%	0%	C	0.131	F	0.506	650	G	2019
(626) Johnson Rd	0.10	100	R			US 460 EAST US 460 West Virginia Ave										
(626) Johnson Rd	0.10	100	R			35-623 South Cascade Dr 35-623 N, Cascade Dr					NA			NA		10/05/2017
(626) Johnson Rd	0.20	100	R			NCL Pembroke					NA			NA		04/09/2002
(626) Dry Branch Rd	2.31	40	R			35-766 Johnson Ave					NA			NA		05/23/2014
(626) Dry Branch Rd	0.09	60	R			2.31 MW 35-766					NA			NA		05/23/2014
(626) Klotz Rd	0.60	140	R			35-635 S, Big Stony Creek Rd 35-635 N, Big Stony Creek Rd					NA			NA		05/23/2014
(627) Darnell Mtn Rd	0.05	48	R			Dead End										
(627) Darnell Mtn Rd	0.05	48	R			35-635 Big Stony Creek Rd					NA			NA		10/03/2017
(627) Darnell Mtn Rd	0.06	60	R			0.05 ME 35-635					NA			NA		05/23/2014
(627) Darnell Mtn Rd	1.01	48	R			0.11 ME 35-635					NA			NA		10/03/2017
(628) Olean Rd	0.80	120	R			Dead End										
(628) Olean Rd	0.80	120	R			35-635 Big Stony Creek Rd					NA			NA		10/03/2017
(629) Branch Creek Lane	0.05	30	R			Dead End										
(629) Branch Creek Lane	0.05	30	R			35-635 Big Stony Creek Rd					NA			NA		05/23/2014
(630) Hoot Owl Rd	0.27	10	R			Dead End										
(630) Hoot Owl Rd	0.27	10	R			0.27 ME Dead End					NA			NA		10/03/2017
(630) Hoot Owl Rd	0.07	30	R			35-635 Big Stony Creek Rd					NA			NA		05/23/2014
<b>Town of Pembroke</b>																
(631) Giles St	0.06	40	R			Dead End					NA			NA		05/23/2014
(631) Giles St	0.12	80	R			35-747 Hoge St					NA			NA		05/23/2014
(631) Giles St	0.12	80	R			35-1404 Snidow St										

Virginia Department of Transportation  
Traffic Engineering Division  
2019  
Annual Average Daily Traffic Volume Estimates By Section of Route  
Giles Maintenance Area

Route	Length	AADT	QA	4Tire	Bus	-----Truck-----				QC	K Factor	QK	Dir Factor	AAWDT	QW	Year
						2Axle	3+Axle	1Trail	2Trail							
<b>Giles County</b>																
633	Mutter Lane	0.18	120	R							NA			NA		06/19/2014
634	Curve Rd	0.35	780	G	98%	1%	1%	0%	0%	C	0.110	F	0.563	810	G	2019
634	Curve Rd	0.96	390	G	97%	2%	1%	0%	0%	C	0.101	F	0.546	410	G	2019
634	Curve Rd	1.73	250	G	97%	3%	1%	0%	0%	C	0.117	F	0.531	260	G	2019
635	Big Stoney Creek Rd	0.10	280	R							NA			NA		06/12/2014
635	Big Stoney Creek Rd	0.84	1100	G	89%	0%	1%	2%	8%	C	0.106	F	0.540	1100	G	2019
635	Big Stoney Creek Rd	2.81	950	G	88%	0%	1%	2%	10%	C	0.101	F	0.564	980	G	2019
635	Big Stoney Creek Rd	1.82	680	G	82%	0%	1%	3%	13%	C	0.116	F	0.567	700	G	2019
635	Big Stoney Creek Rd	0.11	410	R							NA			NA		06/12/2014
635	Big Stoney Creek Rd	5.68	320	R							NA			NA		06/12/2014
635	Big Stoney Creek Rd	4.85	180	R							NA			NA		06/12/2014
635	Big Stoney Creek Rd	1.18	100	R							NA			NA		06/12/2014
636	Ripplemead Rd	0.31	1100	G	97%	1%	1%	1%	0%	C	0.105	F	0.522	1100	G	2019
636	Ripplemead Rd	0.24	920	R							NA			NA		10/03/2017
636	Ripplemead Rd	0.35	310	R							NA			NA		10/03/2017
636	Ripplemead Rd	0.06	160	R							NA			NA		10/03/2017
636	Ripplemead Rd	0.37	130	R							NA			NA		10/03/2017
636	Ripplemead Rd	0.81	30	R							NA			NA		10/03/2017
637	Hillcrest Heights Rd	0.29	400	R							NA			NA		05/30/2014
637	Hillcrest Heights Rd	0.14	470	R							NA			NA		10/05/2017
637	Hillcrest Heights Rd	0.33	410	R							NA			NA		10/05/2017
637	Hillcrest Heights Rd	1.10	220	R							NA			NA		10/05/2017
638	Hilltop Rd	0.40	230	R							NA			NA		10/12/2017



Virginia Department of Transportation  
Traffic Engineering Division  
2019  
Annual Average Daily Traffic Volume Estimates By Section of Route  
Giles Maintenance Area

Route	Length	AADT	QA	4Tire	Bus	-----Truck-----				QC	K Factor	QK	Dir Factor	AAWDT	QW	Year
						2Axle	3+Axle	1Trail	2Trail							
<b>Giles County</b>																
(638) Hilltop Rd	1.30	50	R			35-1225 Beckner Rd					NA			NA		05/30/2014
						Dead End										
(639) Orchard Hill Lane	1.20	80	R			35-601 Laurel Springs Rd					NA			NA		05/21/2014
						Dead End										
(640) Thomas Dr	0.63	130	R			SR 100 W, Narrows Rd					NA			NA		06/12/2014
(640) Thomas Dr	0.04	1600	G	99%	0%	0%	0%	0%	0%	F	0.093	F	0.582	1600	G	2019
						SR 100 E, Narrows Rd										
(641) Clendennin Rd	1.70	490	R			US 460 Virginia Ave					NA			NA		10/18/2017
(641) Clendennin Rd	3.96	210	R			35-769 Hamblin Lane					NA			NA		10/18/2017
						Dead End										
(642) McKensie Ave	0.19	120	R			Dead End					NA			NA		02/28/2017
(642) McKensie Ave	0.10	170	R			35-1030 Trailer Park Rd					NA			NA		02/28/2017
(642) Tabernacle Ave	0.06	70	R			US 219					NA			NA		02/28/2017
						35-789 Scenic Lane										
(643) State Line Rd	0.60	840	G	99%	0%	0%	0%	0%	0%	C	0.108	F	0.646	840	G	2019
(643) State Line Rd	2.45	630	G	99%	0%	0%	0%	0%	0%	C	0.114	F	0.707	630	G	2019
						West Virginia State Line										
(643) Gray Sulpher Rd	0.50	40	R			Dead End					NA			NA		06/05/2014
(644) Possum Hollow Rd	0.40	50	R			35-643 State Line Rd					NA			NA		10/18/2017
(644) Possum Hollow Rd	1.45	220	R			0.40 ME 35-643					NA			NA		10/18/2017
						35-645 Market St										
(645) Market St	1.80	280	R			35-643 State Line Rd					NA			NA		03/15/2011
						US 219										
(646) Lawrence Rd	0.09	10	R			Dead End					NA			NA		10/19/2017
(646) Lawrence Rd	0.06	20	R			0.09 ME Dead End					NA			NA		06/05/2014
						35-647 Powell Mtn Rd										
(647) Powell Mtn Rd	0.43	130	R			West Virginia State Line					NA			NA		06/05/2014
(647) Powell Mtn Rd	0.03	150	R			0.44 ME of Line					NA			NA		06/05/2014
(647) Powell Mtn Rd	1.92	180	R			35-646 Lawrence Rd					NA			NA		10/19/2017
						NCL Rich Creek										
<b>Town of Rich Creek</b>																
(647) Powell Mtn Rd	0.29	180	N			NCL Rich Creek					NA			NA		10/19/2017
						35-1024 Powell Mtn Rd										

Virginia Department of Transportation  
Traffic Engineering Division  
2019  
Annual Average Daily Traffic Volume Estimates By Section of Route  
Giles Maintenance Area

Route	Length	AADT	QA	4Tire	Bus	-----Truck-----				QC	K Factor	QK	Dir Factor	AAWDT	QW	Year
						2Axle	3+Axle	1Trail	2Trail							
<b>Giles County</b>																
(648) Elgood Mtn Rd	0.88	230	R			From: West Virginia State Line To: WCL Glen Lyn					NA			NA		10/18/2017
<b>Town of Glen Lyn</b>																
(648) Elgood Mtn Rd	0.03	230	N			From: WCL Glen Lyn To: US 460; 35-704; Gap Terminus					NA			NA		10/18/2017
(648) Ball Ave	0.11	1400	R			From: US 460; 35-704; Gap To: 35-1302 Bell St					NA			NA		10/18/2017
(648) Ball Ave	0.06	30	R			From: 35-1302 Bell St To: West Virginia State Line					NA			NA		10/18/2017
(649) Lurich Rd	0.46	270	R			From: 35-704 East River Mtn Rd; Lurich Rd To: 35-1307 Apco Rd					NA			NA		10/18/2017
(649) Lurich Rd	0.30	220	R			From: 35-1307 Apco Rd To: ECL Glen Lyn					NA			NA		10/18/2017
<b>Giles County</b>																
(649) Lurich Rd	5.00	220	N			From: ECL Glen Lyn To: 35-651 Stockpen Mtn Rd					NA			NA		10/18/2017
(649) Lurich Rd	0.63	700	R			From: 35-651 Stockpen Mtn Rd To: WCL Narrows					NA			NA		10/18/2017
(650) Deer Run	0.20	30	R			From: West Virginia State Line To: 35-648 Elgood Mtn Rd					NA			NA		10/18/2017
(651) Stockpen Mtn Rd	1.25	210	R			From: Dead End To: 35-649 Lurich Rd					NA			NA		10/18/2017
(652) Northview St	0.03	40	R			From: Dead End To: 35-710 Poplar St					NA			NA		06/05/2014
(652) Northview St	0.57	170	R			From: 35-710 Poplar St To: SCL Narrows					NA			NA		10/12/2017
(653) Eatons Chapel Rd	1.60	80	R			From: 35-659 Spring Valley Rd To: 35-663 Sugar Run Rd					NA			NA		05/28/2014
(654) Springdale Rd	4.90	230	R			From: Dead End To: 35-744 Tickle Lane					NA			NA		09/26/2017
(654) Springdale Rd	0.50	340	R			From: 35-744 Tickle Lane To: 35-622 Bear Spring Rd					NA			NA		05/28/2014
(655) Whitaker Laner	0.43	20	R			From: 35-730 Eggleston Rd To: Dead End					NA			NA		05/28/2014
(656) Moye Rd	1.12	90	R			From: 35-660 Staffordsville Rd To: Dead End					NA			NA		05/28/2014
(657) Perdue Rd	0.12	30	R			From: 35-660 Staffordsville Rd To: Dead End					NA			NA		05/28/2014
(658) Camp Meeting Rd	1.15	120	R			From: Dead End To: 35-622 Broad Hollow Rd					NA			NA		03/01/2017

Virginia Department of Transportation  
Traffic Engineering Division  
2019  
Annual Average Daily Traffic Volume Estimates By Section of Route  
Giles Maintenance Area

Route	Length	AADT	QA	4Tire	Bus	-----Truck-----				QC	K Factor	QK	Dir Factor	AAWDT	QW	Year
						2Axle	3+Axle	1Trail	2Trail							
<b>Giles County</b>																
(659) Wabash Rd	1.80	30	R								NA			NA		05/28/2014
(659) Spring Valley Rd	2.10	40	R								NA			NA		05/28/2014
(659) Sugar Run Rd	0.12	170	G	95%	2%	3%	1%	0%	0%	C	0.14	F	0.692	170	G	2019
(659) Prospectdale Rd	0.05	50	R								NA			NA		05/28/2014
(659) Prospectdale Rd	0.88	60	R								NA			NA		05/28/2014
(659) Prospectdale Rd	0.04	70	R								NA			NA		05/28/2014
(660) Eaton Lane	0.60	40	R								NA			NA		05/28/2014
(660) Staffordville Rd	1.10	140	G	96%	1%	1%	1%	1%	0%	C	0.110	F	0.588	140	G	2019
(660) Staffordville Rd	0.60	210	G	97%	1%	0%	0%	1%	0%	C	0.108	F	0.6	220	G	2019
(660) Staffordville Rd	0.37	270	G	98%	0%	1%	1%	1%	0%	C	0.116	F	0.543	280	G	2019
(660) Post Office Rd	0.28	50	G	99%	0%	0%	1%	0%	0%	C	0.197	F	0.539	50	G	2019
(661) Midkiff Rd	0.40	40	R								NA			NA		05/28/2014
(661) Robertson Rd	0.75	20	R								NA			NA		05/28/2014
(662) Arch Epton Rd	1.40	60	R								NA			NA		05/28/2014
(663) Sugar Run Rd	2.10	60	R								NA			NA		03/01/2017
(663) Sugar Run Rd	2.47	40	G	95%	0%	5%	0%	0%	0%	C	0.2	F	0.5	40	G	2019
(663) Sugar Run Rd	1.20	130	G	96%	1%	2%	0%	1%	0%	C	0.124	F	0.5	140	G	2019
(663) Sugar Run Rd	0.46	140	G	95%	1%	3%	0%	0%	0%	C	0.135	F	0.696	150	G	2019
(663) Sugar Run Rd	1.19	220	G	98%	0%	1%	0%	0%	0%	C	0.1	F	0.64	230	G	2019
(663) Sugar Run Rd	0.37	330	G	96%	2%	1%	0%	0%	0%	C	0.105	F	0.539	340	G	2019
(663) Green Valley Rd	1.20	170	R								NA			NA		05/30/2014
(663) Green Valley Rd	2.30	90	R								NA			NA		05/30/2014

Virginia Department of Transportation  
Traffic Engineering Division  
2019  
Annual Average Daily Traffic Volume Estimates By Section of Route  
Giles Maintenance Area

Route	Length	AADT	QA	4Tire	Bus	-----Truck-----				QC	K Factor	QK	Dir Factor	AAWDT	QW	Year
						2Axle	3+Axle	1Trail	2Trail							
<b>Giles County</b>																
664 Green Hollow Rd	2.15	30	R								NA			NA		05/28/2014
665 Wilbur Valley Rd	1.85	120	G	93%	3%	3%	0%	0%	0%	C	0.122	F	0.667	120	G	2019
665 Wilbur Valley Rd	2.28	360	G	97%	1%	1%	1%	0%	0%	C	0.113	F	0.7	360	G	2019
665 Wilbur Valley Rd	0.65	630	G	98%	1%	1%	0%	0%	0%	C	0.104	F	0.697	630	G	2019
666 Wildwood Lane	0.40	20	R								NA			NA		05/28/2014
666 Sadler Mtn Rd	0.01	80	R								NA			NA		05/28/2014
666 Sadler Mtn Rd	1.09	70	R								NA			NA		05/28/2014
667 White Pine Rd	3.80	90	R								NA			NA		05/28/2014
667 White Pine Rd	0.60	160	R								NA			NA		05/28/2014
668 Biological School Rd	0.17	60	R								NA			NA		10/03/2017
669 Sands Rd	1.14	30	R								NA			NA		05/28/2014
669 Sands Rd	0.21	40	R								NA			NA		09/26/2017
669 Sandy Bend Rd	1.10	70	R								NA			NA		05/28/2014
670 Flat Hollow Rd	0.70	120	R								NA			NA		09/26/2017
670 Flat Hollow Rd	3.05	230	R								NA			NA		05/28/2014
670 Flat Hollow Rd	0.53	410	R								NA			NA		05/28/2014
671 Blankenship Mtn Rd	3.50	100	R								NA			NA		04/13/2017
672 Turner Rd	0.05	150	R								NA			NA		04/13/2017
672 Turner Rd	0.05	47	R								NA			NA		04/13/2017
672 Turner Rd	0.90	47	R								NA			NA		04/13/2017
673 Penvir Rd	1.00	160	R								NA			NA		06/05/2014

Virginia Department of Transportation  
Traffic Engineering Division  
2019  
Annual Average Daily Traffic Volume Estimates By Section of Route  
Giles Maintenance Area

Route	Length	AADT	QA	4Tire	Bus	-----Truck-----				QC	K Factor	QK	Dir Factor	AAWDT	QW	Year
						2Axle	3+Axle	1Trail	2Trail							
<b>Giles County</b>																
(673) Penvir Rd	0.25	80	R									NA		NA		04/20/2011
(674) Woodland Dr	0.46	130	R									NA		NA		10/05/2017
(674) Woodland Dr	0.41	250	R									NA		NA		05/30/2014
(675) Chaney Rd	0.20	70	R									NA		NA		06/05/2014
(676) Conley Hollow Rd	1.20	60	R									NA		NA		06/05/2014
(678) Bowens Rd	0.69	110	R									NA		NA		10/03/2017
(678) Bowens Rd	0.15	30	R									NA		NA		06/10/2014
(679) Dobbins Rd	0.20	60	R									NA		NA		06/05/2014
(679) East River Mtn Rd	1.00	20	R									NA		NA		06/05/2014
(679) Robertson Mtn Rd	1.20	30	R									NA		NA		06/05/2014
(681) Brooks Rd	0.20	40	R									NA		NA		03/01/2017
(682) Goodwins Ferry Rd	0.20	290	G	97%	0%	2%	0%	0%	0%	C	0.105	F	0.629	300	G	2019
(683) Rogers Rd	0.11	50	R									NA		NA		05/23/2014
(683) Rogers Rd	0.21	30	R									NA		NA		05/23/2014
(684) Norcross Rd	0.89	40	R									NA		NA		10/03/2017
(684) Norcross Rd	0.91	130	R									NA		NA		10/03/2017
(684) Norcross Rd	0.16	170	R									NA		NA		05/23/2014
(685) Jones Lane	0.90	120	R									NA		NA		05/21/2014
(686) Bobwhite Lane	0.26	20	R									NA		NA		05/23/2014
(687) Wolf St	0.04	20	R									NA		NA		10/10/2017

Virginia Department of Transportation  
Traffic Engineering Division  
2019  
Annual Average Daily Traffic Volume Estimates By Section of Route  
Giles Maintenance Area

Route	Length	AADT	QA	4Tire	Bus	-----Truck-----				QC	K Factor	QK	Dir Factor	AAWDT	QW	Year
						2Axle	3+Axle	1Trail	2Trail							
<b>Giles County</b>																
(688) Hendrickson Rd	1.04	80	R								NA		NA			05/23/2014
(689) Old Schoolhouse Rd	0.60	50	R								NA		NA			05/30/2014
(690) Carr Farm Rd	0.70	10	R								NA		NA			05/28/2014
(691) Palisades Dr	0.20	40	R								NA		NA			09/26/2017
(692) Big Rock Rd	0.46	47	R								NA		NA			05/28/2014
(692) Palisades Dr	0.08	60	R								NA		NA			05/28/2014
(693) Shady Grove Lane	0.18	30	R								NA		NA			09/26/2017
(694) Elder Hollow Rd	0.50	30	R								NA		NA			05/23/2014
<b>Town of Pembroke</b>																
(695) Peck St	0.20	140	R								NA		NA			05/23/2014
<b>Giles County</b>																
(696) Post Office Rd	0.08	40	R								NA		NA			05/28/2014
(697) Doe Car Rd	0.04	5	R								NA		NA			05/30/2014
(698) Cherry Hill Lane	0.10	60	R								NA		NA			05/21/2014
(699) Kerr Lane	0.60	60	R								NA		NA			05/30/2014
(700) Mountain Lake Rd	0.32	710	G	97%	2%	1%	0%	1%	0%	C	0.11	F	0.575	730	G	2019
(700) Mountain Lake Rd	6.35	250	G	97%	1%	0%	0%	1%	0%	C	0.119	F	0.5	250	G	2019
(701) Morrison Ave	0.15	30	R								NA		NA			06/15/2014
<b>Town of Pembroke</b>																
(701) Morrison Ave	0.18	30	R								NA		NA			04/17/2002
<b>Giles County</b>																
(702) Sexton Lane	0.40	20	R								NA		NA			05/21/2014

Virginia Department of Transportation  
Traffic Engineering Division  
2019  
Annual Average Daily Traffic Volume Estimates By Section of Route  
Giles Maintenance Area

Route	Length	AADT	QA	4Tire	Bus	-----Truck-----				QC	K Factor	QK	Dir Factor	AAWDT	QW	Year	
						2Axle	3+Axle	1Trail	2Trail								
<b>Giles County</b>																	
(703) Old Furnace Rd	0.15	120	R			From: SR 42 Blue Grass Trail					NA			NA		05/21/2014	
						To: 0.15 MS SR 42											
(703) Old Furnace Rd	0.31	50	R			From: 0.16 MS SR 42					NA			NA		05/21/2014	
						To: Dead End											
<b>Town of Glen Lyn</b>																	
(704) Lurich Rd	0.02	1800	R			From: US 460; 35-648					NA			NA		10/18/2017	
						To: 35-648 Ball Ave											
(704) Lurich Rd	0.14	210	R			From: 35-649 Lurich Rd					NA			NA		10/18/2017	
						To: SCL Glen Lyn											
(704) East River Mtn Rd	0.68	200	R			From: SCL Glen Lyn					NA			NA		10/18/2017	
						To: 0.15 ME of SCL											
(704) East River Mtn Rd	0.98	50	R			From: 35-679 East River Mtn Rd; Dobbins Rd					NA			NA		10/18/2017	
						To: Dead End											
(705) Knob Mt Rd	0.60	70	R			From: US 460 Virginia Ave					NA			NA		05/21/2014	
						To: Dead End											
(706) Sheffey Memorial Rd	0.10	20	R			From: 35-622 Bear Spring Rd					NA			NA		05/28/2014	
						To: 35-622 Englestone River Rd											
(707) Old Depot St	0.34	10	R			From: 0.34 MN 35-622					NA			NA		05/30/2014	
						To: Dead End											
(707) Old Depot St	0.21	10	R			From: 35-663 Green Valley Rd					NA			NA		05/30/2014	
						To: 2.29 MN 35-663											
(708) Bales Rd	2.29	20	R			From: 35-622 Guinea Mt Rd; Broad Hollow Rd					NA			NA		03/01/2017	
						To: SR 100 Pulaski Giles Tpke											
(709) Keffer Rd	0.20	70	R			From: Dead End					NA			NA		06/17/2014	
						To: 35-652 Northview St											
(710) Poplar St	0.40	190	R			From: 35-1110 Dixie Lane					NA			NA		10/12/2017	
						To: SCL Narrows											
(710) Poplar St	0.12	380	R			From: SR 100 W, Narrows Rd					NA			NA		10/12/2017	
						To: 1.00 ME SR 100											
(711) Fletchers Mtn Rd	1.00	100	R			From: SR 100 E, Narrows Rd					NA			NA		10/12/2017	
						To: SR 100 E, Narrows Rd											
<b>Town of Rich Creek</b>																	
(712) Riverside Dr	0.52	140	R			From: US 460 S, Virginia Ave					NA			NA		10/25/2017	
						To: 35-1021 Old Virginia Ave											
(712) Old Va Ave	0.08	4900	R			From: US 460 N, Virginia Ave					NA			NA		10/25/2017	
						To: US 460 N, Virginia Ave											

Virginia Department of Transportation  
Traffic Engineering Division  
2019  
Annual Average Daily Traffic Volume Estimates By Section of Route  
Giles Maintenance Area

Route	Length	AADT	QA	4Tire	Bus	-----Truck-----				QC	K Factor	QK	Dir Factor	AAWDT	QW	Year
						2Axle	3+Axle	1Trail	2Trail							
<b>Giles County</b>																
(713) Old Church Rd	0.50	60	R			35-670 Flat Hollow Rd					NA			NA		09/26/2017
(713) Old Church Rd	0.96	40	R			0.50 ME 35-670					NA			NA		09/26/2017
						Dead End										
(714) Little Meadows Rd	2.74	30	R			35-613 Doe Creek Rd					NA			NA		06/10/2014
						Dead End										
(715) Deerfield Lane	0.28	45	R			35-601 Laurel Springs Rd					NA			NA		09/26/2017
						Dead End										
(716) Cord Rd	0.08	280	R			US 460 Virginia Ave					NA			NA		06/12/2014
						35-640 Thomas Dr										
(717) River Bend Rd	0.45	30	R			US 460					NA			NA		10/18/2017
						35-643 State Line Rd										
(718) College St	0.15	30	R			ECL Narrows					NA			NA		10/10/2017
						Dead End										
(719) Scenic Dr	0.47	120	R			Dead End					NA			NA		10/12/2017
						SCL Narrows										
(720) Gravely Hill Rd	2.02	30	R			Dead End					NA			NA		05/23/2014
(720) Gravely Hill Rd	0.03	70	R			35-683 Rogers Rd					NA			NA		05/23/2014
						35-684 Norcross Rd										
(721) Rocky Mtn Rd	0.50	20	R			Dead End					NA			NA		06/12/2014
						35-613 Mtn Lake Rd										
(722) Glen Alton Rd	0.60	10	R			35-635 Big Stoney Creek Rd					NA			NA		06/12/2014
						Dead End										
(723) Kire Lane	0.90	60	R			Dead End					NA			NA		06/12/2014
						35-613 North Fork Mtn Rd										
(724) Old Wolf Creek Rd	0.05	70	R			SR 61 W, Wolf Creek Rd					NA			NA		04/13/2017
(724) Old Wolf Creek Rd	0.80	40	R			35-676 Conley Hollow Rd					NA			NA		06/05/2014
(724) Old Wolf Creek Rd	1.15	40	R			0.80 ME 35-676					NA			NA		06/05/2014
(724) Old Wolf Creek Rd	3.02	40	G	95%	0%	2%	2%	0%	0%	C	0.171	F	0.714	40	G	2019
						SR 61 Mid, Wolf Creek Rd										
(724) Old Wolf Creek Rd	1.65	130	G	93%	3%	3%	1%	0%	0%	C	0.216	F	0.533	130	G	2019
						35-673 Penvir Rd										
(724) Old Wolf Creek Rd	2.65	340	G	98%	0%	2%	0%	0%	0%	C	0.110	F	0.511	350	G	2019
						SR 61 E, Wolf Creek Rd										
						WCL Narrows; Monroe St										
(725) East River Mtn Rd	1.40	20	R			35-679 Robertson Mtn Rd; East River Mtn Rd					NA			NA		10/18/2017
						35-649 Lurich Rd										



Virginia Department of Transportation  
Traffic Engineering Division  
2019  
Annual Average Daily Traffic Volume Estimates By Section of Route  
Giles Maintenance Area

Route	Length	AADT	QA	4Tire	Bus	Truck				QC	K Factor	QK	Dir Factor	AAWDT	QW	Year
						2Axle	3+Axle	1Trail	2Trail							
<b>Town of Rich Creek</b>																
(726) Old Peterstown Rd	0.14	250	R									NA		NA		04/26/2011
<b>Giles County</b>																
(726) Old Peterstown Rd	0.16	250	N									NA		NA		04/26/2011
<b>Town of Pembroke</b>																
(727) First St	0.25	100	R									NA		NA		06/15/2014
<b>Giles County</b>																
(727) First St	0.08	20	R									NA		NA		02/28/2017
(728) Virginia St	0.10	150	R									NA		NA		10/12/2017
(728) Virginia St	0.05	250	R									NA		NA		10/12/2017
(728) Virginia St	0.05	330	R									NA		NA		10/12/2017
(729) Pinehurst Ave	0.06	100	R									NA		NA		02/28/2017
(729) Pinehurst Ave	0.13	60	R									NA		NA		02/28/2017
(729) Pinehurst Ave	0.03	10	R									NA		NA		02/28/2017
(730) Eggleston Rd	1.59	740	G	99%	1%	0%	0%	0%	0%	C	0.102	F	0.605	770	G	2019
(730) Eggleston Rd	9.56	360	G	92%	1%	1%	7%	1%	0%	C	0.104	F	0.682	370	G	2019
(731) Raines Rd	0.10	10	R									NA		NA		06/19/2014
(732) Linden St	0.07	70	R									NA		NA		10/03/2017
(732) Linden St	0.14	130	R									NA		NA		10/03/2017
(733) Old Mill Dam Rd	0.89	20	R									NA		NA		05/28/2014
(734) Parcell Lane	0.22	80	R									NA		NA		05/28/2014
(735) Neal St	0.03	50	R									NA		NA		10/12/2017
(735) Neal St	0.09	45	R									NA		NA		10/12/2017
(735) Neal St	0.05	90	R									NA		NA		10/12/2017

Virginia Department of Transportation  
Traffic Engineering Division  
2019  
Annual Average Daily Traffic Volume Estimates By Section of Route  
Giles Maintenance Area

Route	Length	AADT	QA	4Tire	Bus	-----Truck-----				QC	K Factor	QK	Dir Factor	AAWDT	QW	Year
						2Axle	3+Axle	1Trail	2Trail							
<b>Giles County</b>																
(735) Opal St	0.08	50	R								NA		NA			10/12/2017
(736) Sharp St	0.08	90	R								NA		NA			10/12/2017
(737) Magnolia Dr	0.35	120	R								NA		NA			10/03/2017
(738) Wilson St	0.12	40	R								NA		NA			02/28/2017
(739) Bridge Rd	0.01	80	R								NA		NA			10/03/2017
(740) Price Lane	0.29	40	R								NA		NA			09/28/2017
(741) Lane St	0.20	260	R								NA		NA			06/12/2014
<b>Town of Pembroke</b>																
(742) Pembroke St	0.22	470	R								NA		NA			05/23/2014
(742) Pembroke St	0.03	370	R								NA		NA			05/23/2014
(742) Pembroke St	0.10	150	R								NA		NA			05/23/2014
(742) Pembroke St	0.01	100	R								NA		NA			05/23/2014
(742) Pembroke St	0.25	100	R								NA		NA			05/23/2014
(742) Pembroke St	0.15	50	R								NA		NA			05/23/2014
(742) Pembroke St	0.09	80	R								NA		NA			05/23/2014
<b>Giles County</b>																
(743) Sunny Ridge Rd	0.70	290	R								NA		NA			06/19/2014
(744) Tickle Lane	0.50	50	R								NA		NA			05/28/2014
(745) Painterschool Rd	1.33	220	R								NA		NA			06/19/2014
(746) Mountain View Dr	0.11	170	R								NA		NA			10/10/2017
(746) Mountain View Dr	0.21	170	R								NA		NA			10/10/2017
<b>Town of Pembroke</b>																
(747) Hoge St	0.04	60	R								NA		NA			05/23/2014

Virginia Department of Transportation  
Traffic Engineering Division  
2019  
Annual Average Daily Traffic Volume Estimates By Section of Route  
Giles Maintenance Area

Route	Length	AADT	QA	4Tire	Bus	-----Truck-----				QC	K Factor	QK	Dir Factor	AAWDT	QW	Year
						2Axle	3+Axle	1Trail	2Trail							
<b>Town of Pembroke</b>																
(747) Hoge St	0.16	100	R								NA			NA		05/23/2014
(747) Hilton St	0.05	390	R								NA			NA		05/23/2014
(747) Hilton St	0.06	50	R								NA			NA		05/23/2014
<b>Giles County</b>																
(748) Tank Ave	0.10	10	R								NA			NA		06/05/2014
(749) Patterson Ford Rd	0.10	30	R								NA			NA		03/01/2017
(749) Bane Rd	0.03	50	R								NA			NA		03/01/2017
(750) Cedar Crest Lane	0.97	40	R								NA			NA		05/28/2014
(750) Cedar Crest Lane	0.08	740	N	99%	1%	0%	0%	0%	0%	N	0.102	F	0.605	770	N	2019
(750) Triangle Lane	0.36	830	R								NA			NA		05/28/2014
(751) Graveyard Rd	0.50	20	R								NA			NA		05/23/2014
(752) Hopkins Rd	0.40	90	R								NA			NA		05/28/2014
(753) Big Branch Hollow Rd	0.88	230	R								NA			NA		05/23/2014
(753) Big Branch Hollow Rd	0.11	140	R								NA			NA		05/23/2014
<b>Town of Pembroke</b>																
(754) Ridge Rd	0.25	30	R								NA			NA		05/23/2014
<b>Giles County</b>																
(755) Nellies Lane	0.20	10	R								NA			NA		06/12/2014
(756) Pleasant Hill Lane	0.25	50	R								NA			NA		06/12/2014
(757) Grill Rd	0.21	330	R								NA			NA		06/12/2014
(758) Thunder Rd	0.02	50	R								NA			NA		05/23/2014
(759) Trivette Farm Lane	0.10	20	R								NA			NA		06/05/2014

Virginia Department of Transportation  
Traffic Engineering Division  
2019  
Annual Average Daily Traffic Volume Estimates By Section of Route  
Giles Maintenance Area

Route	Length	AADT	QA	4Tire	Bus	-----Truck-----				QC	K Factor	QK	Dir Factor	AAWDT	QW	Year
						2Axle	3+Axle	1Trail	2Trail							
<b>Giles County</b>																
(760) Morehead Rd	0.10	5	R									NA		NA		06/05/2014
(761) Dogwood Lane	0.25	47	R									NA		NA		10/03/2017
(762) Celestial Hgts	0.75	80	R									NA		NA		06/10/2014
(763) Blevins Rd	0.35	60	R									NA		NA		06/12/2014
(764) Peterstown Cemetery Rd	0.25	20	R									NA		NA		02/28/2017
(765) Porterfield Lane	0.10	30	R									NA		NA		09/28/2017
(766) Johnson Ave	0.90	40	R									NA		NA		10/05/2017
(767) Kirk Cemetery Rd	0.25	10	R									NA		NA		05/28/2014
(768) Scale House Rd	0.30	30	R									NA		NA		05/28/2014
(769) Hamblin Lane	0.20	90	R									NA		NA		06/12/2014
(770) Steele Acres Rd	0.64	30	R									NA		NA		05/21/2014
(771) Lebanon Rd	0.28	720	G	98%	0%	1%	0%	0%	0%	C	0.114	F	0.679	720	G	2019
(771) Lebanon Rd	0.17	190	G	98%	1%	1%	1%	0%	0%	C	0.124	F	0.727	190	G	2019
(772) Old Ferry Rd	0.25	10	R									NA		NA		06/17/2014
(772) Sinking Creek Rd	3.10	610	G	98%	1%	1%	0%	0%	0%	C	0.101	F	0.629	610	G	2019
(773) Apache Rd	0.01	80	R									NA		NA		06/17/2014
(774) Hollow Rd	0.42	130	R									NA		NA		09/26/2017
(775) Country Lane	0.30	30	R									NA		NA		09/28/2017
(776) Lilac Rd	0.30	70	R									NA		NA		04/13/2017

Virginia Department of Transportation  
Traffic Engineering Division  
2019  
Annual Average Daily Traffic Volume Estimates By Section of Route  
Giles Maintenance Area

Route	Length	AADT	QA	4Tire	Bus	-----Truck-----				QC	K Factor	QK	Dir Factor	AAWDT	QW	Year
						2Axle	3+Axle	1Trail	2Trail							
<b>Giles County</b>																
(777) Apache Rd	0.03	180	R			US 460 EAST					NA			NA		05/21/2014
(777) Apache Rd	0.74	50	R			35-778 Apache Rd					NA			NA		05/21/2014
(778) Apache Rd	1.11	80	R			US 460 WEST					NA			NA		05/21/2014
(779) Beckett Ave	0.03	130	R			35-777 Apache Rd					NA			NA		05/21/2014
(779) Beckett Ave	0.04	50	R			US 460; 35-730					NA			NA		02/28/2017
(779) Beckett Ave	0.11	30	R			US 219					NA			NA		02/28/2017
(780) Franklin Rd	0.40	40	R			35-792 Irvin St					NA			NA		02/28/2017
(781) Snidertown Rd	0.57	90	R			35-738 Wilson St					NA			NA		02/28/2017
(782) Ambrose St	0.08	420	R			Dead End					NA			NA		02/28/2017
(782) Avery St	0.07	100	R			Dead End					NA			NA		09/28/2017
(783) Maybrook Rd	1.67	90	R			35-615 Kow Camp Rd					NA			NA		05/23/2014
(784) Patrick Dr	0.13	140	R			Dead End					NA			NA		05/23/2014
(785) Quail Rd	0.30	10	R			SR 61 Wolf Creek Rd					NA			NA		04/13/2017
(786) Burton Rd	0.20	50	R			35-1601 Ambrose St					NA			NA		06/05/2014
(786) Burton Rd	0.80	50	R			Dead End					NA			NA		06/05/2014
(787) C T Snidow Rd	0.15	50	R			US 460 Virginia Ave					NA			NA		05/21/2014
(788) Morning View Dr	0.13	30	R			35-700 N, Mountain Lake Rd					NA			NA		06/10/2014
(789) Scenic Lane	0.03	30	R			US 460 Virginia Ave					NA			NA		06/10/2014
(789) Scenic Lane	0.13	60	R			SR 100 Pulaski Giles Tpke					NA			NA		05/30/2014
(789) Scenic Lane	0.09	70	R			Dead End					NA			NA		05/30/2014
(789) Scenic Lane	0.13	60	R			Dead End					NA			NA		06/05/2014
(789) Scenic Lane	0.09	70	R			0.20 MN Dead End					NA			NA		06/05/2014
(789) Scenic Lane	0.13	60	R			SR 61 Wolf Creek Rd					NA			NA		06/05/2014
(789) Scenic Lane	0.09	70	R			35-641 Clendennin Rd					NA			NA		10/12/2017
(789) Scenic Lane	0.09	70	R			Dead End					NA			NA		10/12/2017
(789) Scenic Lane	0.13	60	R			SR 100 S, Pulaski Giles Tpke					NA			NA		10/12/2017
(789) Scenic Lane	0.13	60	R			SR 100 N; 35-1227					NA			NA		10/12/2017
(789) Scenic Lane	0.03	30	R			Dead End					NA			NA		10/10/2017
(789) Scenic Lane	0.13	60	R			35-642 Tabernacle Ave					NA			NA		10/10/2017
(789) Scenic Lane	0.09	70	R			35-790 Glory Lane					NA			NA		10/10/2017
(789) Scenic Lane	0.09	70	R			Dead End					NA			NA		10/10/2017

Virginia Department of Transportation  
Traffic Engineering Division  
2019  
Annual Average Daily Traffic Volume Estimates By Section of Route  
Giles Maintenance Area

Route	Length	AADT	QA	4Tire	Bus	-----Truck-----				QC	K Factor	QK	Dir Factor	AAWDT	QW	Year
						2Axle	3+Axle	1Trail	2Trail							
<b>Giles County</b>																
(790) Glory Lane	0.04	120	R			From: 35-789 Scenic Lane					NA			NA		10/10/2017
(790) Glory Lane	0.03	190	R			To: 35-791 Whitlow Rd					NA			NA		10/10/2017
						From: US 219										
(791) Whitlow Rd	0.11	40	R			To: 35-790 Glory Lane					NA			NA		10/10/2017
						From: Dead End										
(792) Irvin St	0.05	30	R			To: 35-779 Beckett Ave					NA			NA		06/05/2014
						From: Dead End										
(793) Cross Ave	1.44	100	R			To: Dead End					NA			NA		10/12/2017
						From: WCL Pearisburg										
(794) Apple Dr	0.60	120	R			To: 35-665 E, Wilbur Valley Rd					NA			NA		06/19/2014
						From: 35-665 W, Wilbur Valley Rd										
(795) Crestwood Dr	0.17	130	R			To: 35-672 Turner Rd					NA			NA		04/13/2017
						From: Dead End										
(796) Winding Way Rd	0.99	170	R			To: US 460 Virginia Ave					NA			NA		05/21/2014
						From: SR 42; 35-800										
(796) Old Newport Rd	0.08	70	R			To: 35-698 Cherry Hill Lane					NA			NA		05/21/2014
						From: 35-698 Cherry Hill Lane										
(796) Old Newport Rd	0.54	50	R			To: 35-801 Old Newport Rd					NA			NA		09/26/2017
						From: 35-801 Old Newport Rd										
(796) Convey Rd	0.14	2	R			To: Dead End					NA			NA		09/26/2017
						From: Dead End										
(797) Rose Rd	0.58	50	R			To: SR 42 Blue Grass Trail					NA			NA		05/21/2014
						From: US 460 Virginia Ave										
(798) Crystal Lane	0.19	10	R			To: US 460 Virginia Ave					NA			NA		05/21/2014
						From: Dead End										
(800) Mill Lane	0.30	70	R			To: Dead End					NA			NA		05/21/2014
						From: SR 42; 35-796										
(801) Old Newport Rd	0.08	70	R			To: 35-797 Rose Rd					NA			NA		05/21/2014
						From: 35-796 Old Newport Rd										
(802) Lang Lane	0.12	10	R			To: 35-605 Spruce Run Rd					NA			NA		05/21/2014
						From: Dead End										
(803) Liberty Lane	0.40	120	R			To: Dead End					NA			NA		09/26/2017
						From: 35-772 Sinking Creek Rd										
(804) Interior Lane	0.20	80	R			To: 35-635 Big Stony Creek Rd					NA			NA		05/23/2014
						From: Dead End										
<b>Town of Rich Creek</b>																
(806) Virginia Ave	0.04	10	R			To: WCL Rich Creek					NA			NA		10/19/2017
						From: 35-1018 Powells Lane										
(806) Virginia Ave	0.04	100	R			To: 35-1025 Summit Dr					NA			NA		10/19/2017
						From: 35-1025 Summit Dr										

Virginia Department of Transportation  
Traffic Engineering Division  
2019  
Annual Average Daily Traffic Volume Estimates By Section of Route  
Giles Maintenance Area

Route	Length	AADT	QA	4Tire	Bus	-----Truck-----				QC	K Factor	QK	Dir Factor	AAWDT	QW	Year
						2Axle	3+Axle	1Trail	2Trail							
<b>Town of Rich Creek</b>																
(806) Virginia Ave	0.14	250	R			From: 35-1025 Summit Dr					NA			NA		10/19/2017
(806) Virginia Ave	0.09	650	R			To: 35-1024 Powell Mtn Rd					NA			NA		10/19/2017
(806) Virginia Ave	0.15	1100	R			From: 35-1010 Spruce St					NA			NA		10/19/2017
(806) Virginia Ave	0.06	1500	R			To: 35-1020 North St					NA			NA		10/19/2017
						From: US 219 Federal St										
<b>Giles County</b>																
(807) Cricket Lane	0.08	20	R			From: Dead End					NA			NA		10/05/2017
(807) Cricket Lane	0.67	100	R			To: 35-1229 Hillcrest Dr					NA			NA		10/05/2017
						From: Bus US 460										
(808) Camper Rd	0.50	100	R			To: 35-635 Big Stony Creek Rd					NA			NA		06/12/2014
						From: Dead End										
(809) Old Bridge Rd	0.42	100	R			From: Dead End					NA			NA		06/12/2014
(809) Old Bridge Rd	0.12	170	R			To: 35-761 Dogwood Lane					NA			NA		06/12/2014
						From: 35-635 Big Stony Creek Rd										
(810) Jennelle Dr	0.30	40	R			To: 35-730 Eggleston Rd					NA			NA		09/26/2017
						From: Dead End										
(811) Bane Rd	0.56	80	R			To: 35-749 Patterson Ford Rd					NA			NA		05/30/2014
						From: SR 100 Pulaski Giles Tpke										
(812) Richards St	0.19	70	R			To: 35-783 Maybrook Rd					NA			NA		05/21/2014
						From: Cul-de-Sac										
(813) Cliffview St	0.35	120	R			From: Dead End					NA			NA		05/30/2014
(813) Cliffview St	0.05	160	R			To: 35-691 Palisades Dr					NA			NA		05/30/2014
(813) Cliffview St	0.10	190	R			To: 35-814 Old Wingo Hill Rd					NA			NA		05/30/2014
						From: 35-730 Eggleston Rd										
(814) Old Wingo Hill Rd	0.07	10	R			To: 35-813 Cliffview St					NA			NA		05/30/2014
						From: Dead End										
(815) Village St	0.08	80	R			To: 35-622 Village St					NA			NA		05/30/2014
						From: Dead End										
(816) Firehouse Rd	0.25	30	R			From: Dead End					NA			NA		05/30/2014
						To: 35-689 Old Schoolhouse Rd										
(817) Homerun Alley	0.80	60	R			To: 35-654 Springdale Rd					NA			NA		05/28/2014
						From: Dead End										
(818) Thunder Rd	0.07	20	R			From: Dead End					NA			NA		10/05/2017
						To: 35-758 Thunder Rd										

Virginia Department of Transportation  
Traffic Engineering Division  
2019  
Annual Average Daily Traffic Volume Estimates By Section of Route  
Giles Maintenance Area

Route	Length	AADT	QA	4Tire	Bus	-----Truck-----				QC	K Factor	QK	Dir Factor	AAWDT	QW	Year
						2Axle	3+Axle	1Trail	2Trail							
<b>Giles County</b>																
(820) Virginia Heights Rd	0.10	10	R			0.33 ME 35-1241					NA			NA		10/05/2017
						Dead End										
(821) Friendship Rd	0.11	50	R			Dead End					NA			NA		10/12/2017
						35-711 Fletchers Mtn Rd										
(822) Gray Sulphur Rd	0.15	50	R			West Virginia State Line					NA			NA		10/18/2017
						Dead End										
(828) Lucas St	0.06	40	R			US 460 Virginia Ave					NA			NA		06/17/2014
						Cul-de-Sac										
(830) Summit Lane	0.11	60	R			Cul-de-Sac					NA			NA		05/21/2014
						US 460 Virginia Ave										
(833) Mr Fern Lane	0.30	40	R			Dead End					NA			NA		03/01/2017
						35-622 Broad Hollow Rd										
<b>Town of Rich Creek</b>																
(1001) Church St	0.20	120	R			US 219 Federal St					NA			NA		10/25/2017
						0.20 MN US 219										
(1001) Church St	0.42	150	R			Dead End					NA			NA		10/25/2017
						35-1023 Federal St										
(1002) Knob St	0.04	1100	R			35-1021 Old Virginia Ave					NA			NA		10/25/2017
						35-1019 Giles Ave										
(1002) Knob St	0.05	350	R			35-1003 Shumate Ave					NA			NA		10/25/2017
						35-1006 Woodland St										
(1003) Shumate Ave	0.05	40	R			35-1002 Knob St					NA			NA		10/25/2017
						35-1006 Woodland St										
(1005) Mercer Rd	0.25	70	R			35-1012 Highland Court					NA			NA		10/25/2017
						35-1014 E, Greenbrier Dr										
(1006) Woodland St	0.14	60	R			35-1014 W, Greenbrier Dr					NA			NA		10/25/2017
						35-726 Old Peterstown Rd										
(1006) Woodland St	0.15	290	R			35-1005 E, Mercer Rd					NA			NA		10/25/2017
						35-1005 W, Mercer Rd										
(1006) Woodland St	0.08	410	R			35-1003 Shumate Ave					NA			NA		10/25/2017
						35-1019 Giles Ave										
(1006) Woodland St	0.05	430	R			35-1021 Old Virginia Ave					NA			NA		10/25/2017
						35-1019 Giles Ave										
(1006) Woodland St	0.36	530	R			35-1019 Giles Ave					NA			NA		10/25/2017
						35-1003 Shumate Ave										
(1006) Woodland St	0.06	560	R			35-1019 Giles Ave					NA			NA		10/25/2017
						35-1019 Giles Ave										
(1006) Woodland St	0.05	880	R			35-1021 Old Virginia Ave					NA			NA		10/25/2017
						35-1021 Old Virginia Ave										



Virginia Department of Transportation  
Traffic Engineering Division  
2019  
Annual Average Daily Traffic Volume Estimates By Section of Route  
Giles Maintenance Area

Route	Length	AADT	QA	4Tire	Bus	-----Truck-----				QC	K Factor	QK	Dir Factor	AAWDT	QW	Year
						2Axle	3+Axle	1Trail	2Trail							
<b>Town of Rich Creek</b>																
(1006) Federal St	0.04	130	R			From: 35-1021 Old Virginia Ave					NA			NA		10/25/2017
						To: 35-1023 Federal St										
(1007) Hilltop St	0.10	50	R			From: 35-712 Riverside Dr					NA			NA		10/10/2017
						To: Dead End										
(1008) Walnut St	0.15	70	R			From: 35-712 Riverside Dr					NA			NA		10/10/2017
						To: Dead End										
(1009) Locust St	0.10	60	R			From: 35-712 Riverside Dr					NA			NA		10/10/2017
						To: Dead End										
(1010) Spruce St	0.07	280	R			From: 35-806 Virginia Ave					NA			NA		10/19/2017
(1010) Spruce St	0.01	90	R			From: 35-1022 Rt 1022					NA			NA		10/19/2017
						To: 35-1020 North St										
(1011) Pleasant St	0.12	50	R			From: 35-712 Riverside Dr					NA			NA		10/10/2017
						To: Dead End										
(1012) Highland Court	0.04	20	R			From: 35-1015 Pine Place					NA			NA		10/25/2017
(1012) Highland Court	0.04	20	R			From: 35-1013 Taylor Court					NA			NA		10/25/2017
						To: 35-1006 Woodland St										
(1013) Taylor Court	0.09	50	R			From: 35-1012 Highland Court					NA			NA		10/25/2017
						To: 35-1014 Greenbrier Dr										
(1014) Greenbrier Dr	0.05	48	R			From: 35-1006 Woodland St					NA			NA		10/25/2017
(1014) Greenbrier Dr	0.04	70	R			From: 35-1015 Pine Place					NA			NA		10/25/2017
(1014) Greenbrier Dr	0.04	20	R			From: 35-1013 Taylor Court					NA			NA		10/25/2017
						To: 35-1006 Woodland St										
(1015) Pine Place	0.23	50	R			From: Cul-de-Sac					NA			NA		10/10/2017
(1015) Pine Place	0.10	50	R			From: 35-1012 Highland Court					NA			NA		10/25/2017
						To: 35-1014 Greenbrier Dr										
(1016) Cherry Ave	0.05	30	R			From: Dead End					NA			NA		06/05/2014
						To: 35-712 Riverside Dr										
(1017) Park Lane	0.15	10	R			From: Dead End					NA			NA		10/10/2017
						To: 35-726 Old Peterstown Rd										
(1018) Powells Lane	0.25	40	R			From: Dead End					NA			NA		10/19/2017
						To: 35-806 Virginia Ave										
(1019) Giles Ave	0.05	410	R			From: 35-1006 Woodland St					NA			NA		10/25/2017
(1019) Giles Ave	0.05	430	R			From: 35-1002 Knob St					NA			NA		10/25/2017
						To: US 219 Federal St										

Virginia Department of Transportation  
Traffic Engineering Division  
2019  
Annual Average Daily Traffic Volume Estimates By Section of Route  
Giles Maintenance Area

Route	Length	AADT	QA	4Tire	Bus	Truck				QC	K Factor	QK	Dir Factor	AAWDT	QW	Year
						2Axle	3+Axle	1Trail	2Trail							
<b>Town of Rich Creek</b>																
(1020) North St	0.20	140	R											NA		10/19/2017
(1021) Old Virginia Ave	0.10	6400	R											NA		10/25/2017
(1021) Old Virginia Ave	0.07	5200	R											NA		10/25/2017
(1021) Old Virginia Ave	0.06	5600	R											NA		10/25/2017
(1022) Rt 1022	0.05	50	R											NA		10/19/2017
(1023) Federal St	0.06	110	R											NA		10/25/2017
(1023) Federal St	0.08	40	R											NA		06/05/2014
(1024) Powell Mtn Rd	0.14	260	R											NA		10/19/2017
(1024) Powell Mtn Rd	0.04	210	R											NA		10/19/2017
(1025) Summit Dr	0.30	60	R											NA		10/10/2017
<b>Giles County</b>																
(1030) Trailer Park Rd	0.12	100	R											NA		02/28/2017
(1031) River Ridge Rd	0.06	40	R											NA		06/19/2014
(1101) Old Virginia Ave	0.01	70	R											NA		06/05/2014
(1104) Robin Hood Lane	0.10	90	R											NA		10/10/2017
(1105) Cumberland Rd	0.02	800	G	99%	0%	0%	0%	0%	0%	C	0.099	F	0.590	800	G	2019
(1105) Cumberland Rd	0.05	820	G	99%	1%	0%	0%	0%	0%	C	0.1	F	0.593	820	G	2019
(1105) Cumberland Rd	0.25	850	G	99%	0%	0%	0%	0%	0%	C	0.102	F	0.593	850	G	2019
(1106) Johnson St	0.43	180	R											NA		10/12/2017
(1107) Hope Lane	0.15	50	R											NA		10/10/2017
(1108) Walnut Grove Rd	0.50	100	R											NA		10/10/2017

Virginia Department of Transportation  
Traffic Engineering Division  
2019  
Annual Average Daily Traffic Volume Estimates By Section of Route  
Giles Maintenance Area

Route	Length	AADT	QA	4Tire	Bus	-----Truck-----				QC	K Factor	QK	Dir Factor	AAWDT	QW	Year
						2Axle	3+Axle	1Trail	2Trail							
<b>Giles County</b>																
(1110) Dixie Lane	0.06	50	R											NA		10/10/2017
(1111) Ratcliffe Lane	0.10	40	R											NA		10/10/2017
(1112) Payne Dr	0.06	40	R											NA		10/10/2017
(1113) Minton St	0.03	40	R											NA		10/10/2017
(1120) Hawks St	0.10	100	R											NA		10/10/2017
(1201) Chestnut Rd	0.10	270	R											NA		05/30/2014
(1201) Caudill St	0.01	190	R											NA		05/30/2014
(1201) Caudill St	0.39	50	R											NA		05/30/2014
(1201) Caudill St	0.13	150	R											NA		05/30/2014
(1202) Chapman Dr	0.07	40	R											NA		05/30/2014
(1203) Robinhood Dr	0.07	110	R											NA		05/30/2014
(1204) Huffman Dr	0.05	60	R											NA		05/30/2014
(1209) North Main St	0.10	110	R											NA		06/12/2014
(1210) Narrows Rd	0.19	900	G	99%	0%	1%	0%	0%	0%	C	0.081	F	0.849	900	G	2019
(1211) Eagle Dr	0.07	30	R											NA		06/12/2014
(1213) Hidden Meadows Dr	0.41	130	R											NA		10/12/2017
(1213) Hidden Meadows Dr	0.34	430	R											NA		10/12/2017
(1214) Deer Ave	0.19	100	R											NA		10/12/2017
(1215) Fairview St	0.06	310	R											NA		10/12/2017
(1215) Mountain Dr	0.11	180	R											NA		10/12/2017

Virginia Department of Transportation  
Traffic Engineering Division  
2019  
Annual Average Daily Traffic Volume Estimates By Section of Route  
Giles Maintenance Area

Route	Length	AADT	QA	4Tire	Bus	-----Truck-----				QC	K Factor	QK	Dir Factor	AAWDT	QW	Year
						2Axle	3+Axle	1Trail	2Trail							
<b>Giles County</b>																
(1215) Mountain Dr	0.06	110	R			From: 35-1218 Center St					NA			NA		10/12/2017
(1215) Mountain Dr	0.16	50	R			From: 35-1226 Short St					NA			NA		10/12/2017
						To: Dead End										
(1216) Fairview Ave	0.07	140	R			From: 35-1215 Mountain Dr; Fairview St					NA			NA		10/12/2017
(1216) Fairview Ave	0.05	70	R			From: 35-1218 Center St					NA			NA		10/12/2017
						To: 35-1226 Short St										
(1217) Industrial Park Dr	0.23	590	R			From: SR 100 Pulaski Giles Tpke					NA			NA		10/12/2017
						To: Dead End										
(1218) Center St	0.06	47	R			From: 35-1216 Fairview Ave					NA			NA		10/12/2017
						To: 35-1215 Mountain Dr										
(1219) School Rd	0.28	90	R			From: SR 100 Narrows Rd					NA			NA		06/12/2014
						To: SR 100 Narrows Rd										
(1220) Farley Circle	0.33	100	R			From: Dead End					NA			NA		10/12/2017
						To: 35-1227 Forest Hill Dr										
(1222) Angels Rest Dr	0.06	40	R			From: 35-735 Neal St					NA			NA		10/10/2017
						To: Dead End										
(1223) Ingram St	0.10	40	R			From: 35-728 Virginia St					NA			NA		10/12/2017
						To: 35-735 Neal St										
(1224) Hill St	0.21	120	R			From: Dead End					NA			NA		10/12/2017
						To: SR 100 Pulaski Giles Tpke										
(1225) Beckner Rd	0.20	60	R			From: Dead End					NA			NA		05/30/2014
						To: 35-638 Hilltop Rd										
(1226) Short St	0.09	30	R			From: 35-1216 Fairview Ave					NA			NA		10/12/2017
						To: 35-1215 Mountain Dr										
(1227) Forest Hill Dr	0.10	120	R			From: Cul-de-Sac					NA			NA		10/12/2017
(1227) Forest Hill Dr	0.19	150	R			From: 35-1228 Summit Dr					NA			NA		10/12/2017
(1227) Forest Hill Dr	0.10	240	R			From: 35-1231 Windsong St					NA			NA		10/12/2017
(1227) Forest Hill Dr	0.10	350	R			From: 35-1220 Farley Circle					NA			NA		10/12/2017
						To: SR 100; 35-788										
(1228) Summit Dr	0.05	30	R			From: Dead End					NA			NA		10/12/2017
						To: 35-1227 Forest Hill Dr										
(1229) Hillcrest Dr	0.04	180	R			From: 35-637 Hillcrest Heights Rd					NA			NA		10/05/2017
(1229) Hillcrest Dr	0.06	190	R			From: 35-1239 Ballard St					NA			NA		10/05/2017
						To: 35-807 Crickett Lane										

Virginia Department of Transportation  
Traffic Engineering Division  
2019  
Annual Average Daily Traffic Volume Estimates By Section of Route  
Giles Maintenance Area

Route	Length	AADT	QA	4Tire	Bus	-----Truck-----				QC	K Factor	QK	Dir Factor	AAWDT	QW	Year
						2Axle	3+Axle	1Trail	2Trail							
<b>Giles County</b>																
(1229) Hillcrest Dr	0.01	200	R			From: 35-807 Crickett Lane					NA		NA			10/05/2017
						To: Bus US 460										
(1230) Cirus St	0.15	50	R			From: Dead End					NA		NA			10/10/2017
						To: SR 100 Narrows Rd										
(1231) Windsong St	0.05	30	R			From: 35-1227 Forest Hill Dr					NA		NA			10/12/2017
						To: Dead End										
(1232) Lawndale Dr	0.11	110	R			From: Dead End					NA		NA			05/30/2014
(1232) Lawndale Dr	0.11	80	R			From: 35-1234 Gale Rd					NA		NA			05/30/2014
						To: Dead End										
(1233) Mason Ct Dr	0.08	80	R			From: Dead End					NA		NA			05/30/2014
(1233) Mason Ct Dr	0.11	170	R			From: 35-1234 Gale Rd					NA		NA			05/30/2014
						To: Dead End										
(1234) Gale Rd	0.03	410	R			From: ECL Pearisburg					NA		NA			05/30/2014
(1234) Gale Rd	0.07	210	R			From: 35-1232 Lawndale Dr					NA		NA			05/30/2014
(1234) Gale Rd	0.04	10	R			From: 35-1233 Mason Ct Dr					NA		NA			05/30/2014
						To: Dead End										
(1235) Pearl St	0.13	190	R			From: 35-634 Curve Rd					NA		NA			05/30/2014
						To: 35-1238 Lynwood Ave										
(1236) Fairway St	0.12	120	R			From: 35-634 Curve Rd					NA		NA			05/30/2014
						To: 35-1238 Lynwood Ave										
(1238) Lynwood Ave	0.03	70	R			From: NCL Pearisburg					NA		NA			05/30/2014
(1238) Lynwood Ave	0.09	110	R			From: 35-1235 Pearl St					NA		NA			05/30/2014
(1238) Lynwood Ave	0.09	130	R			From: 35-1236 Fairway St					NA		NA			05/30/2014
						To: 35-634 Curve Rd										
(1239) Ballard St	0.15	40	R			From: 35-1229 Hillcrest Dr					NA		NA			10/05/2017
						To: Dead End										
(1240) Dickerson Lane	0.06	30	R			From: 35-637 Hillcrest Heights Rd					NA		NA			10/05/2017
						To: Dead End										
(1241) Dean Lane	0.07	30	R			From: 35-637 Hillcrest Heights Rd					NA		NA			10/05/2017
						To: Dead End										
(1242) Pinewood Dr	0.13	140	R			From: 35-634 Curve Rd					NA		NA			05/30/2014
						To: Dead End										
<b>Town of Glen Lyn</b>																
(1301) White Ave	0.14	50	R			From: Dead End					NA		NA			10/18/2017
						To: 35-704 East River Mtn Rd										

Virginia Department of Transportation  
Traffic Engineering Division  
2019  
Annual Average Daily Traffic Volume Estimates By Section of Route  
Giles Maintenance Area

Route	Length	AADT	QA	4Tire	Bus	-----Truck-----				QC	K Factor	QK	Dir Factor	AAWDT	QW	Year	
						2Axle	3+Axle	1Trail	2Trail								
<b>Town of Glen Lyn</b>																	
1302	Bell St	0.05	40	R							NA			NA		10/18/2017	
1303	Pine Crest Lane	0.08	48	R							NA			NA		10/18/2017	
1304		0.04	40	R							NA			NA		10/18/2017	
1304		0.03	20	R							NA			NA		06/05/2014	
1305	Skyview Dr	0.07	10	R							NA			NA		10/10/2017	
<b>Giles County</b>																	
1306	Risley Circle	0.30	60	R							NA			NA		10/10/2017	
<b>Town of Glen Lyn</b>																	
1307	Apco Rd	0.05	180	R							NA			NA		10/18/2017	
1308	Houston Lane	0.47	410	R							NA			NA		10/18/2017	
<b>Giles County</b>																	
1308	Houston Lane	0.21	150	R							NA			NA		10/18/2017	
<b>Town of Pembroke</b>																	
1401	Ellen St	0.06	320	R							NA			NA		10/05/2017	
1402	Wilson St	0.12	160	R							NA			NA		10/05/2017	
1403	Hillcrest Ave	0.12	330	R							NA			NA		10/05/2017	
1403	Hillcrest Ave	0.13	40	R							NA			NA		10/05/2017	
1404	Snidow St	0.02	250	R							NA			NA		05/24/2014	
1404	Snidow St	0.05	160	R							NA			NA		10/05/2017	
1404	Snidow St	0.04	320	R							NA			NA		10/05/2017	
1404	Snidow St	0.02	390	R							NA			NA		10/05/2017	
1404	Snidow St	0.14	420	R							NA			NA		10/05/2017	
1404	Snidow St	0.03	1400	G	99%	0%	0%	0%	0%	0%	F	0.091	F	0.528	1400	G	2019

Virginia Department of Transportation  
Traffic Engineering Division  
2019  
Annual Average Daily Traffic Volume Estimates By Section of Route  
Giles Maintenance Area

Route	Length	AADT	QA	4Tire	Bus	-----Truck-----				QC	K Factor	QK	Dir Factor	AAWDT	QW	Year
						2Axle	3+Axle	1Trail	2Trail							
<b>Town of Pembroke</b>																
(1404) Snidow St	0.17	990	G	97%	1%	1%	0%	0%	0%	C	0.103	F	0.505	990	G	2019
(1404) Snidow St	0.15	960	G	97%	1%	1%	0%	0%	0%	C	0.1	F	0.54	960	G	2019
(1404) Snidow St	0.02	1200	R								NA			NA		10/05/2017
<b>Giles County</b>																
(1405) Second St	0.06	20	R								NA			NA		02/28/2017
<b>Town of Pembroke</b>																
(1405) Second St	0.07	90	R								NA			NA		02/28/2017
(1405) Castle Rock Dr	0.05	70	R								NA			NA		02/28/2017
(1405) Castle Rock Dr	0.05	20	R								NA			NA		02/28/2017
(1406) Third St	0.06	40	R								NA			NA		02/28/2017
(1407) Fourth St	0.06	40	R								NA			NA		02/28/2017
(1408) College Ave	0.05	30	R								NA			NA		02/28/2017
(1408) College Ave	0.05	60	R								NA			NA		02/28/2017
(1409) Lilly Dr	0.20	60	R								NA			NA		10/05/2017
(1409) Circle Dr	0.05	20	R								NA			NA		10/05/2017
(1410) Smith Hollow Rd	0.18	60	R								NA			NA		10/05/2017
(1411) Pembroke Park Lane	0.12	70	R								NA			NA		10/05/2017
(1412) Circle Dr	0.20	70	R								NA			NA		10/05/2017
(1413) Riverview St	0.10	30	R								NA			NA		10/05/2017
(1413) Riverview St	0.15	90	R								NA			NA		10/05/2017
(1414) Center St	0.04	290	R								NA			NA		10/05/2017
(1414) Center St	0.05	130	R								NA			NA		10/05/2017

Virginia Department of Transportation  
Traffic Engineering Division  
2019  
Annual Average Daily Traffic Volume Estimates By Section of Route  
Giles Maintenance Area

Route	Length	AADT	QA	4Tire	Bus	-----Truck----- 2Axle 3+Axle 1Trail 2Trail	QC	K Factor	QK	Dir Factor	AAWDT	QW	Year
<b>Town of Pembroke</b>													
(1414) Center St	0.16	80	R			From: 35-1418 High St To: Dead End		NA			NA		10/05/2017
(1415) Circle Dr	0.10	50	R			From: 35-742 Pembroke St To: 35-1409 Circle Dr; Lilly Dr		NA			NA		10/05/2017
(1416) Smith St	0.08	40	R			From: 0.08 MS 35-1414 Center St To: 35-1414 Center St		NA			NA		10/05/2017
(1416) Smith St	0.43	150	R			From: 35-1414 Center St To: Dead End		NA			NA		10/05/2017
(1417) Orchard St	0.17	30	R			From: 35-742 Pembroke St To: Dead End		NA			NA		10/05/2017
(1418) High St	0.04	20	R			From: Dead End To: 35-1414 Center St		NA			NA		10/05/2017
(1418) High St	0.03	20	R			From: 35-1414 Center St To: 0.03 MS 35-1414 Center St		NA			NA		10/05/2017
(1418) High St	0.08	20	R			From: 0.03 MS 35-1414 Center St To: Dead End		NA			NA		10/05/2017
(1419) Croft Manner	0.10	80	R			From: Cul-de-Sac To: 35-626 Mill St		NA			NA		10/05/2017
<b>Giles County</b>													
(1420) Chestnut Lane	0.20	30	R			From: 35-1405 Second St To: 35-727; SCL Pembroke		NA			NA		02/28/2017
<b>Town of Pembroke</b>													
(1421) Fisher Dr	0.10	30	R			From: 35-626 Mill St To: Dead End		NA			NA		02/28/2017
<b>Giles County</b>													
(1430) Old Farm Rd	0.33	170	R			From: 35-1432 Horseshoe Farm Rd To: 35-626 Castle Rock Rd		NA			NA		02/28/2017
(1431) Meadowlark Lane	0.19	50	R			From: 35-1430 Old Farm Rd To: Cul-de-Sac		NA			NA		02/28/2017
(1432) Horseshoe Farm Rd	0.71	70	R			From: 35-626 Castle Rock Rd To: Cul-de-Sac		NA			NA		02/28/2017
(1440) Mauney Dr	0.08	150	R			From: 35-1441 Coburn Court To: 35-626 Castle Rock Rd		NA			NA		06/17/2014
(1441) Coburn Court	0.16	150	R			From: Cul-de-Sac To: Cul-de-Sac		NA			NA		06/17/2014
(1501) Hickory St	0.06	70	R			From: 35-1504 Cedar Dr To: 35-737 Magnolia Dr		NA			NA		10/03/2017
(1501) Hickory St	0.06	210	R			From: 35-737 Magnolia Dr To: 35-636 Ripplemead Rd		NA			NA		10/03/2017
(1502) Laurel St	0.08	190	R			From: 35-737 Magnolia Dr To: 35-636 Ripplemead Rd		NA			NA		10/03/2017



Virginia Department of Transportation  
Traffic Engineering Division  
2019  
Annual Average Daily Traffic Volume Estimates By Section of Route  
Giles Maintenance Area

Route	Length	AADT	QA	4Tire	Bus	-----Truck-----				QC	K Factor	QK	Dir Factor	AAWDT	QW	Year
						2Axle	3+Axle	1Trail	2Trail							
<b>Giles County</b>																
(1503) Birch St	0.14	40	R			From: 35-1504 Cedar Dr					NA			NA		10/03/2017
(1503) Turnpike Rd	0.42	90	R			From: 35-636 W, Ripplemead Rd					NA			NA		10/03/2017
						To: 35-636 E, Ripplemead Rd										
(1504) Cedar Dr	0.06	40	R			From: 35-1501 Hickory St					NA			NA		10/03/2017
(1504) Cedar Dr	0.06	40	R			From: 35-1503 Birch St					NA			NA		10/03/2017
(1504) Cedar Dr	0.09	30	R			From: 35-732 Linden St					NA			NA		10/03/2017
						To: 35-1507 Hemlock St										
(1505) Edgewood Lane	0.10	40	R			From: Dead End					NA			NA		10/03/2017
						To: 35-732 Linden St										
(1506) Pyrtle Rd	0.60	100	R			From: 35-636 Ripplemead Rd					NA			NA		06/12/2014
						To: Dead End										
(1507) Hemlock St	0.14	50	R			From: 35-1504 Cedar Dr					NA			NA		10/03/2017
						To: 35-636 Ripplemead Rd										
(1508) Spruce St	0.06	40	R			From: 35-737 Magnolia Dr					NA			NA		10/03/2017
						To: Dead End										
(1601) Ambrose St	0.02	20	R			From: 35-1604 Reservoir St					NA			NA		04/13/2017
(1601) Ambrose St	0.05	90	R			From: 35-1606 Piney Mtn Rd					NA			NA		04/13/2017
(1601) Ambrose St	0.05	220	R			From: 35-1608 Porter St					NA			NA		04/13/2017
(1601) Ambrose St	0.04	250	R			From: 35-1603 Cardinal St					NA			NA		04/13/2017
(1601) Ambrose St	0.03	220	R			From: 35-1607 Post St					NA			NA		04/13/2017
(1601) Ambrose St	0.06	340	R			From: 35-1602 Hayden St					NA			NA		04/13/2017
						To: 35-782 Avery St; Ambrose St										
(1602) Hayden St	0.11	47	R			From: 35-1604 Reservoir St					NA			NA		04/13/2017
						To: 35-1601 Ambrose St										
(1603) Cardinal St	0.06	30	R			From: 35-1604 Reservoir St					NA			NA		04/13/2017
						To: 35-1601 Ambrose St										
(1604) Reservoir St	0.07	20	R			From: 35-1601 Ambrose St					NA			NA		04/13/2017
(1604) Reservoir St	0.06	20	R			From: 35-1603 Cardinal St					NA			NA		04/13/2017
						To: 35-1602 Hayden St										
(1606) Piney Mtn Rd	1.76	120	R			From: 35-1601 Ambrose St					NA			NA		04/13/2017
						To: SR 61 Wolf Creek Rd										
(1607) Post St	0.11	49	R			From: 35-1601 Ambrose St					NA			NA		04/13/2017
						To: Dead End										

Virginia Department of Transportation  
 Traffic Engineering Division  
 2019  
 Annual Average Daily Traffic Volume Estimates By Section of Route  
 Giles Maintenance Area

Route	Length	AADT	QA	4Tire	Bus	-----Truck-----				QC	K Factor	QK	Dir Factor	AAWDT	QW	Year	
						2Axle	3+Axle	1Trail	2Trail								
<b>Giles County</b>																	
(1608) Porter St	0.39	150	R			From: 35-1601 Ambrose St					NA			NA		04/13/2017	
						To: Dead End											
<b>Town of Glen Lyn</b>																	
(9162) Thompson Lane	0.12	30	R			From: 35-704 East River Mtn Rd					NA			NA		10/18/2017	
						To: Dead End											
<b>Giles County</b>																	
(9163) Sam Robinson Apts	0.36	480	R			From: US 460					NA			NA		10/03/2017	
						To: Cul-de-Sac											
(9849) Pearisburg High School	0.22	1000	R			From: Bus US 460					NA			NA		10/12/2017	
						To: Bus US 460											
<b>Town of Narrows</b>																	
(1324/266) Main St	0.13	160	G	97%	1%	1%	0%	0%	0%	C	0.161	F	0.69	170	G	2019	
						From: SR 61 Monroe St											
						To: NCL Narrows											
<b>Town of Pearisburg</b>																	
(1/279) Henson Ave	0.51	2300	G	98%	1%	1%	0%	0%	0%	C	0.135	F	0.629	2400	G	2019	
						From: SR 100 South Main St											
						To: 279-2 Fort Branch Rd											
(2/279) Fort Branch Rd	0.13	1200	G	99%	1%	0%	0%	0%	0%	C	0.114	F	0.611	1200	G	2019	
						From: 279-1 Henson Ave											
						To: CSUS 460 Wenonah Ave											
(7/279) Tannery Rd		140	R			From: 35-640 Thomas Dr					NA			NA		06/12/2014	
						To: Dead End											
(17/279) Johnson Ave		170	R			From: Dead End					NA			NA		06/12/2014	
						To: 0.03 MN Dead End											
<b>Town of Pearisburg</b>																	
(1325/279) Curve Rd	0.66	1200	G	99%	1%	1%	0%	0%	0%	C	0.098	F	0.515	1300	G	2019	
						From: CSUS 460											
						To: NCL Pearisburg											
<b>Town of Narrows</b>																	
Cave St		160	G			From: Wolf Street					0.129	F	0.707	160	G	2019	
						To: West View Street											
Westview St		NA				From: Cave St					NA			NA			
						To: Northview St											
<b>Town of Pearisburg</b>																	
Giles St		200	G			From: Craig Ave					0.131	F	0.561	200	G	2019	
						To: Alleghany Ave											
Hale St		1000	G			From: Mountain Lake Ave					0.122	F	0.653	1000	G	2019	
						To: Locust Dr											